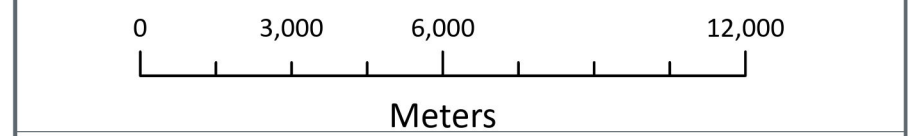


LEGEND
 Order Limits



Data Source:
 Contains UKHO Law of the Sea data © Crown copyright and database right
 Contains Ordnance Survey data. All rights reserved. License number 0100031673.
 Contains OS data © Crown Copyright and database right 2020
 Contains data from OS Zoomstack

PROJECT TITLE:
 FIVE ESTUARIES OFFSHORE WINDFARM

DRAWING TITLE:
 2.10
 Tree Preservation Order and Hedgerow Plan

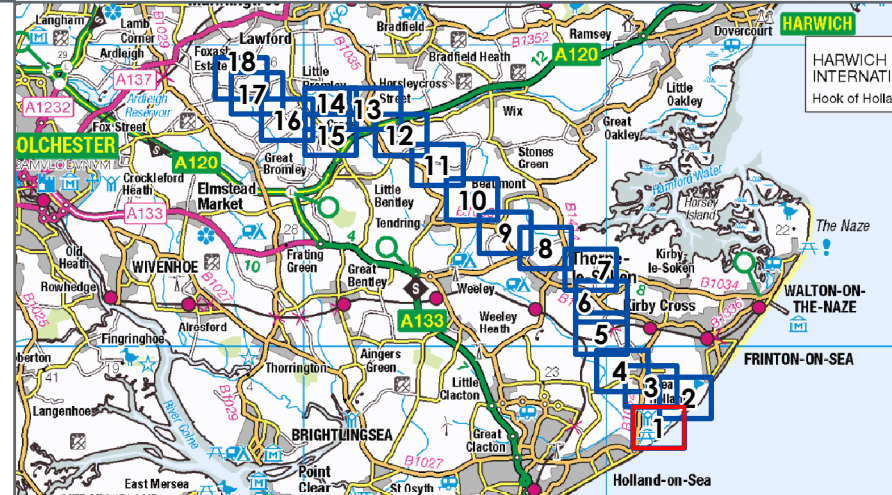
VER	DATE	REMARKS	Drawn	Checked
A	14/03/2024	For Issue	JB	JE
B	25/09/2024	Change Request - For Issue	JB	JE

DRAWING NUMBER: 005023882-02

APFP Regulation: 5(2)(a)
 Sheet No: Key Plan of 20

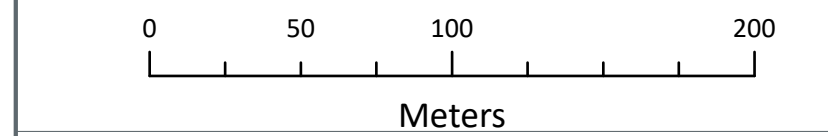
SCALE: 1:150,000 PLOT SIZE: A1 DATUM: OSGB 1936 PROJECTION: BNG





LEGEND

- Order Limits
- Hedgerow



Data Source:
 Contains UKHO Low of the Sea data © Crown copyright and database right
 Contains Ordnance Survey data. All rights reserved. License number 0100031673.
 Contains OS data © Crown Copyright and database right 2020
 Contains data from OS Zoomstack

PROJECT TITLE:
FIVE ESTUARIES OFFSHORE WINDFARM

DRAWING TITLE:
**2.10
 Tree Preservation Order and Hedgerow Plan**

VER	DATE	REMARKS	Drawn	Checked
A	14/03/2024	For Issue	JB	JE
B	25/09/2024	Change Request - For Issue	JB	JE

DRAWING NUMBER: **005023882-02**
 APPF Regulation: 5(2)(a)
 Sheet No: 1 of 20

SCALE: 1:2,500 PLOT SIZE: A1 DATUM: OSGB 1936 PROJECTION: BNG



622000

622500

623000

218500

218500

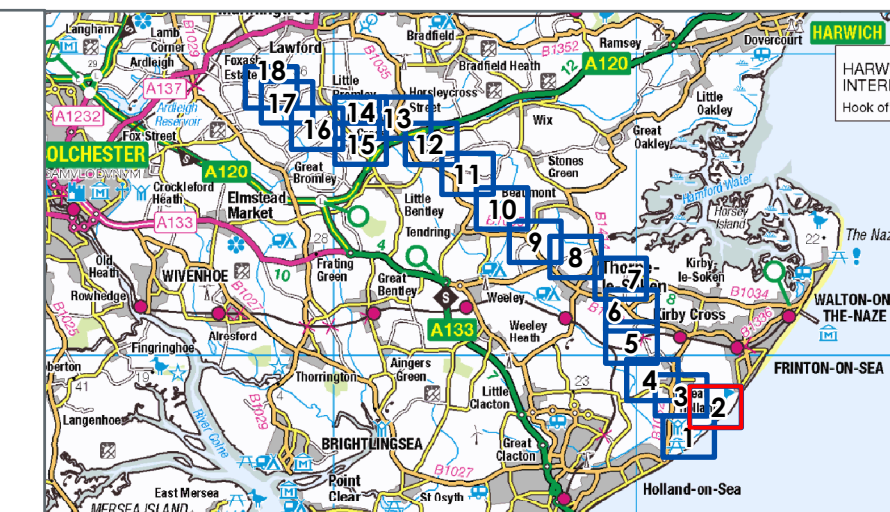
218000

218000

622000

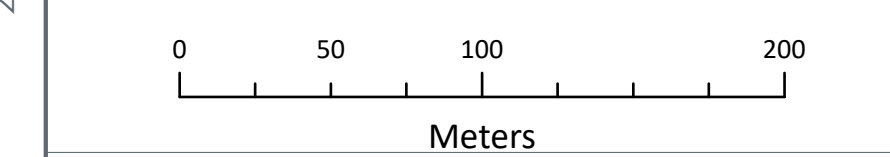
622500

623000



LEGEND

- Order Limits
- Point referred to in the Schedule 12 to the Order
- ⋯ Hedgerow



Data Source:
 Contains UKHO Low of the Sea data © Crown copyright and database right
 Contains Ordnance Survey data. All rights reserved. License number 0100031673.
 Contains OS data © Crown Copyright and database right 2020
 Contains data from OS Zoomstack

PROJECT TITLE:
FIVE ESTUARIES OFFSHORE WINDFARM

DRAWING TITLE:
2.10 Tree Preservation Order and Hedgerow Plan

VER	DATE	REMARKS	Drawn	Checked
A	14/03/2024	For Issue	JB	JE
B	25/09/2024	Change Request - For Issue	JB	JE

DRAWING NUMBER: **005023882-02**
 APFP Regulation: 5(2)(a)
 Sheet No: 2 of 20
 SCALE: 1:2,500 | PLOT SIZE: A1 | DATUM: OSGB 1936 | PROJECTION: BNG



[Continues on Sheet No. 2]
 [Continues on Sheet No. 3]

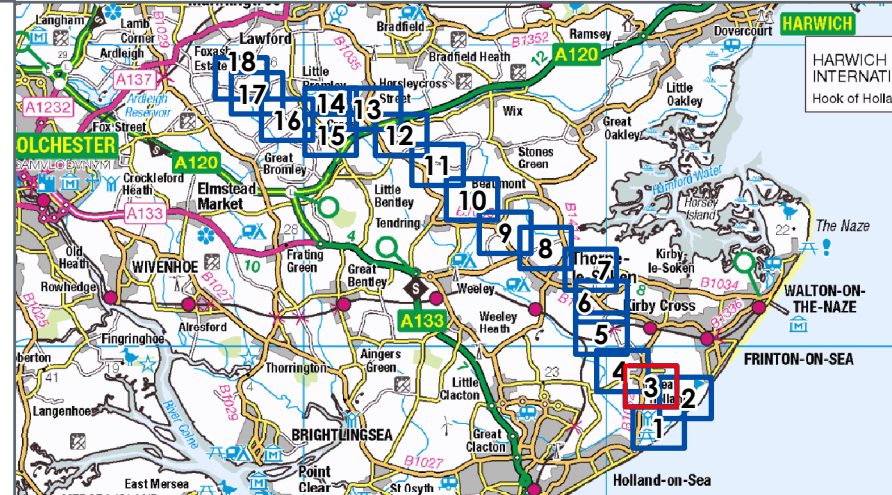
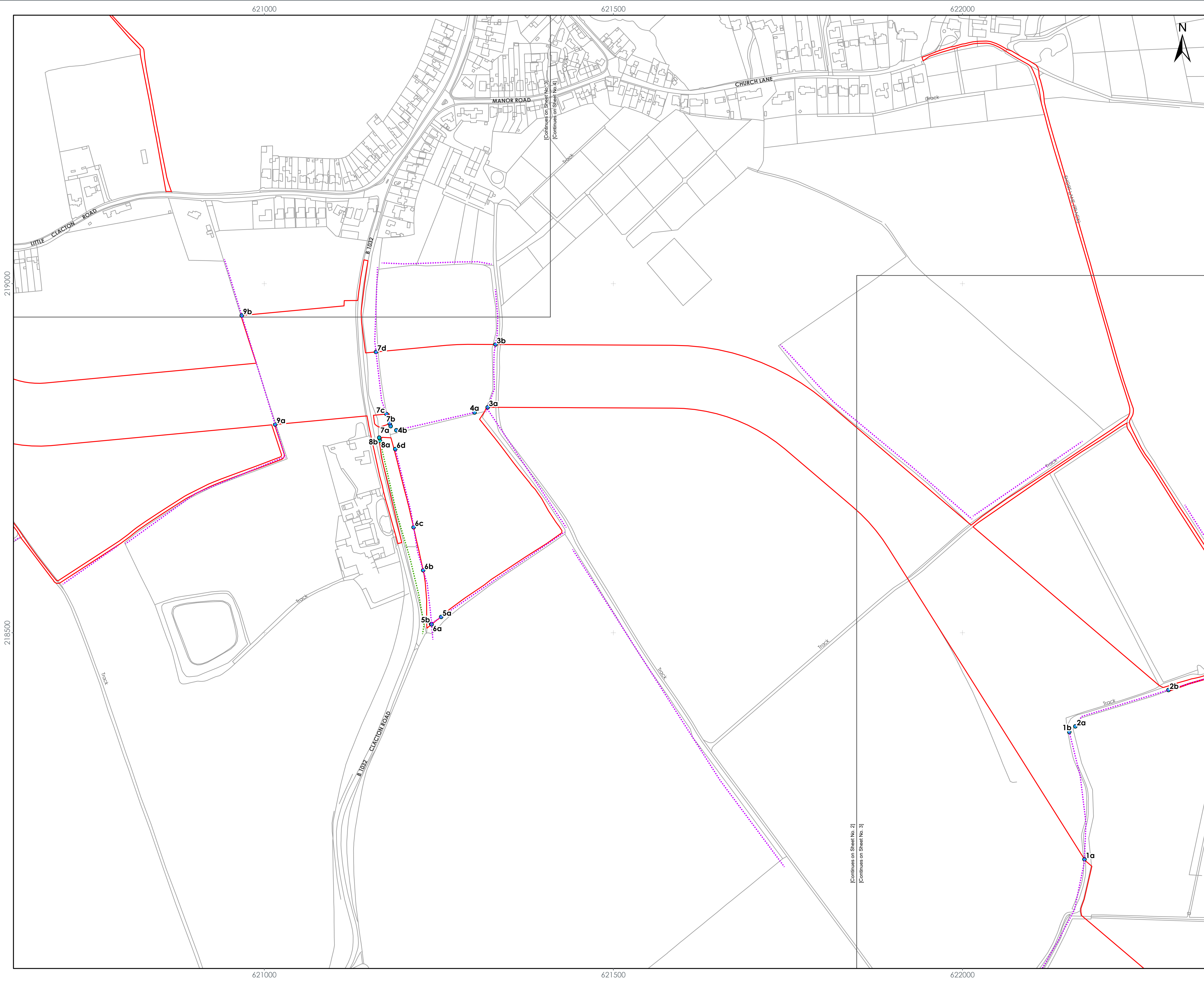
[Continues on Sheet No. 1]
 [Continues on Sheet No. 2]

1b e-2a

c2b

1a

[Continues on Sheet No. 1]
 [Continues on Sheet No. 2]



- LEGEND**
- Order Limits
 - Point referred to in the Schedule 12 to the Order
 - Hedgerow
 - Important Hedgerow



Data Source:
 Contains UKHO Low of the Sea data © Crown copyright and database right
 Contains Ordnance Survey data. All rights reserved. License number 0100031673.
 Contains OS data © Crown Copyright and database right 2020
 Contains data from OS Zoomstack

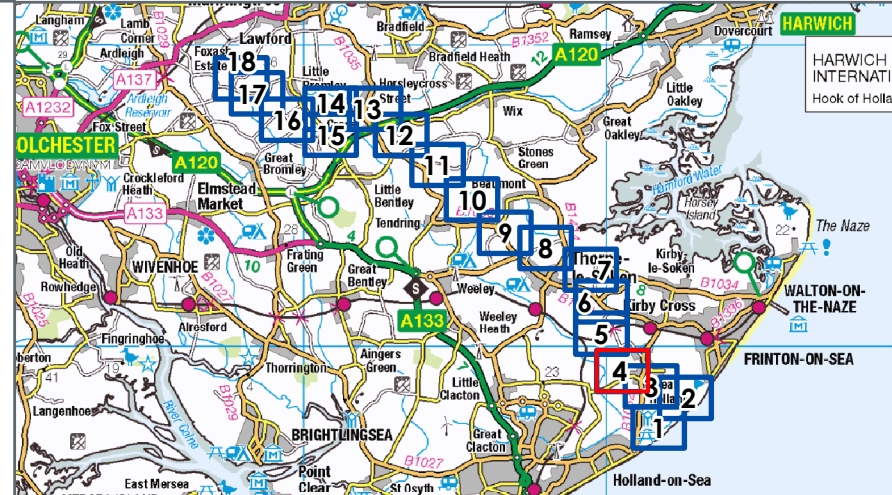
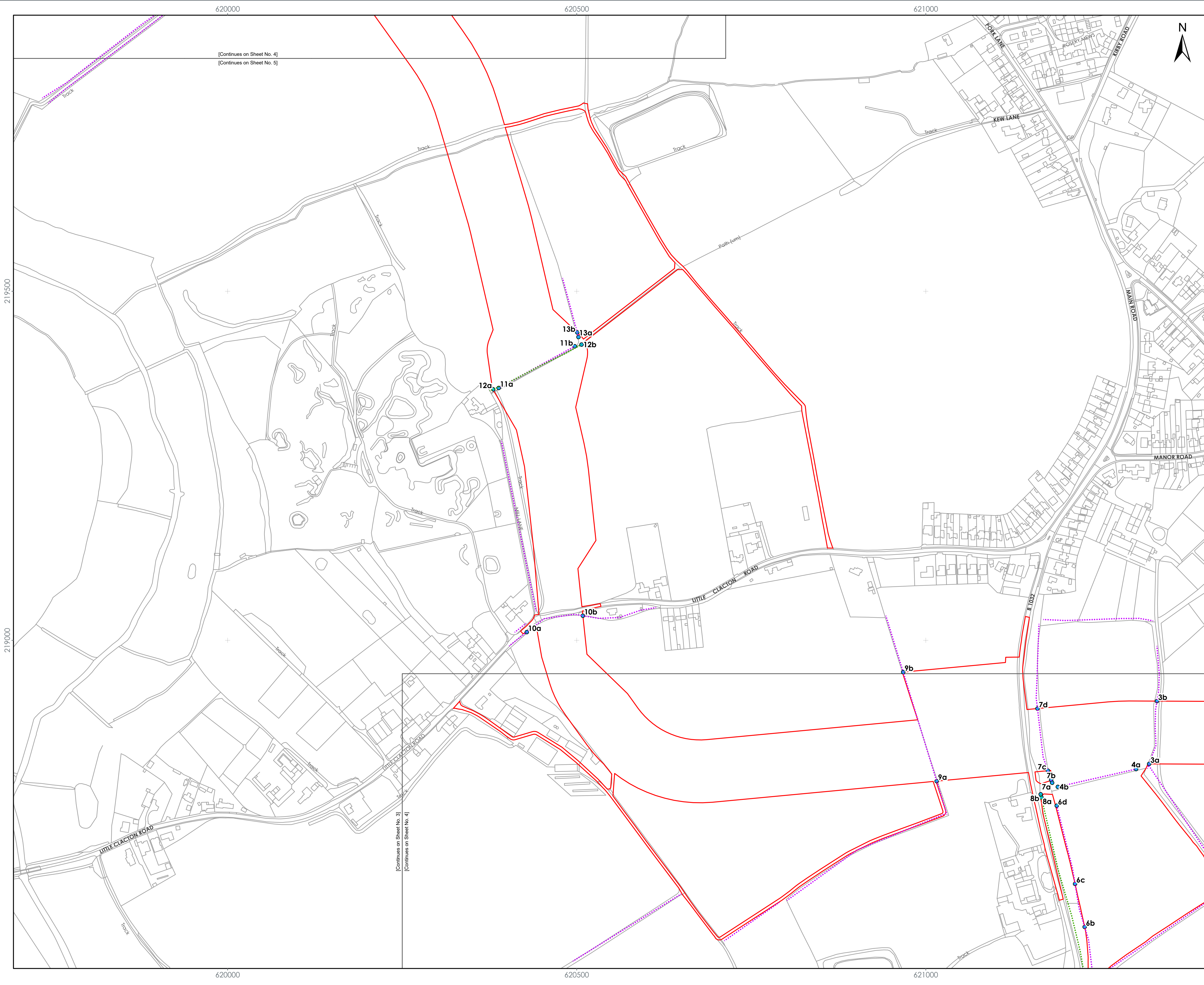
PROJECT TITLE:
FIVE ESTUARIES OFFSHORE WINDFARM

DRAWING TITLE:
2.10 Tree Preservation Order and Hedgerow Plan

VER	DATE	REMARKS	Drawn	Checked
A	14/03/2024	For Issue	JB	JE
B	25/09/2024	Change Request - For Issue	JB	JE

DRAWING NUMBER: **005023882-02**
 APFP Regulation: 5(2)(a)
 Sheet No: 3 of 20
 SCALE: 1:2,500 PLOT SIZE: A1 DATUM: OSGB 1936 PROJECTION: BNG





- LEGEND**
- Order Limits
 - Point referred to in the Schedule 12 to the Order
 - ⋯ Hedgerow
 - ⋯ Important Hedgerow



Data Source:
 Contains UKHO Low of the Sea data © Crown copyright and database right
 Contains OS data © Crown Copyright and database right 2020
 Contains data from OS Zoomstack

PROJECT TITLE:
FIVE ESTUARIES OFFSHORE WINDFARM

DRAWING TITLE:
2.10 Tree Preservation Order and Hedgerow Plan

VER	DATE	REMARKS	Drawn	Checked
A	14/03/2024	For Issue	JB	JE
B	25/09/2024	Change Request - For Issue	JB	JE

DRAWING NUMBER: **005023882-02**
 APFP Regulation: 5(2)(a)
 Sheet No: 4 of 20

SCALE: 1:2,500 PLOT SIZE: A1 DATUM: OSGB 1936 PROJECTION: BNG



219500

219500

219000

219000

620000

620500

621000

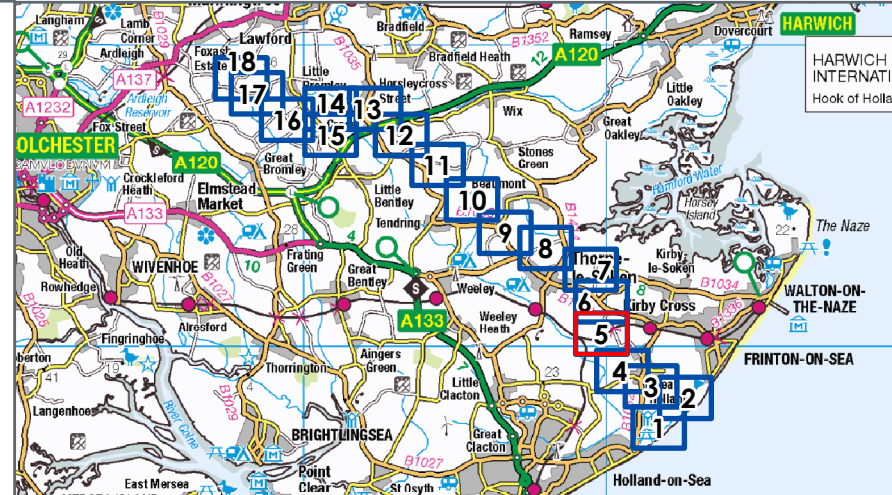
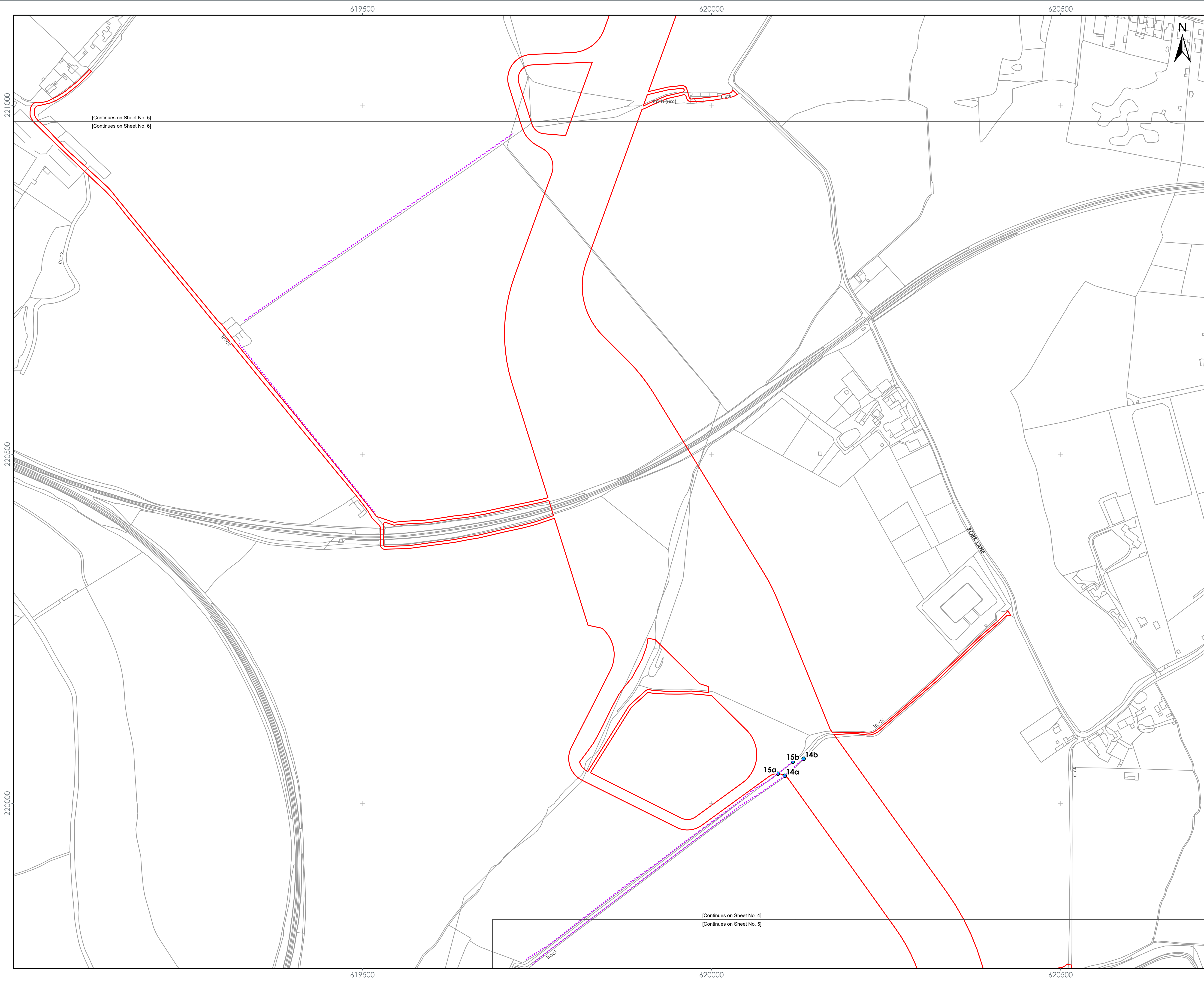
620000

620500

621000

[Continues on Sheet No. 4]
 [Continues on Sheet No. 5]

[Continues on Sheet No. 3]
 [Continues on Sheet No. 4]



- LEGEND**
- Order Limits
 - Point referred to in the Schedule 12 to the Order
 - Hedgerow



Data Source:
 Contains UKHO Low of the Sea data © Crown copyright and database right
 Contains OS data © Crown Copyright and database right 2020
 Contains OS data © Crown Copyright and database right 2020
 Contains data from OS Zoomstack

PROJECT TITLE:
 FIVE ESTUARIES OFFSHORE WINDFARM

DRAWING TITLE:
 2.10
 Tree Preservation Order and Hedgerow Plan

VER	DATE	REMARKS	Drawn	Checked
A	14/03/2024	For Issue	JB	JE
B	25/09/2024	Change Request - For Issue	JB	JE

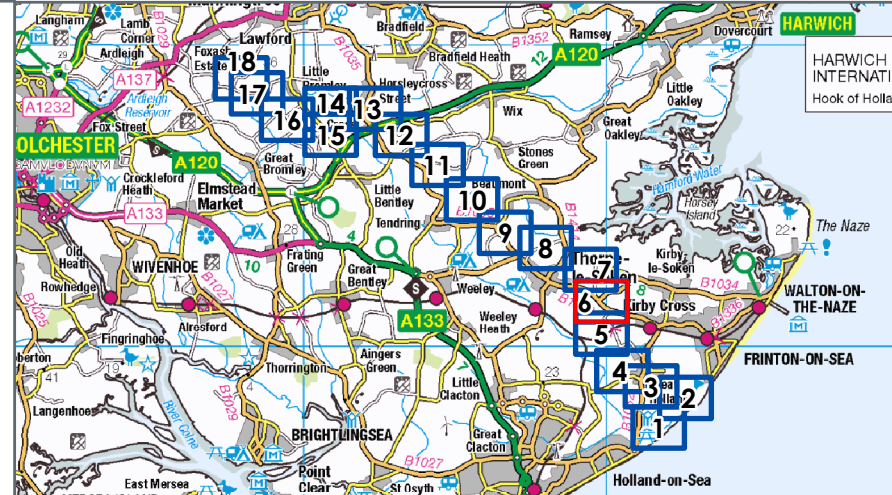
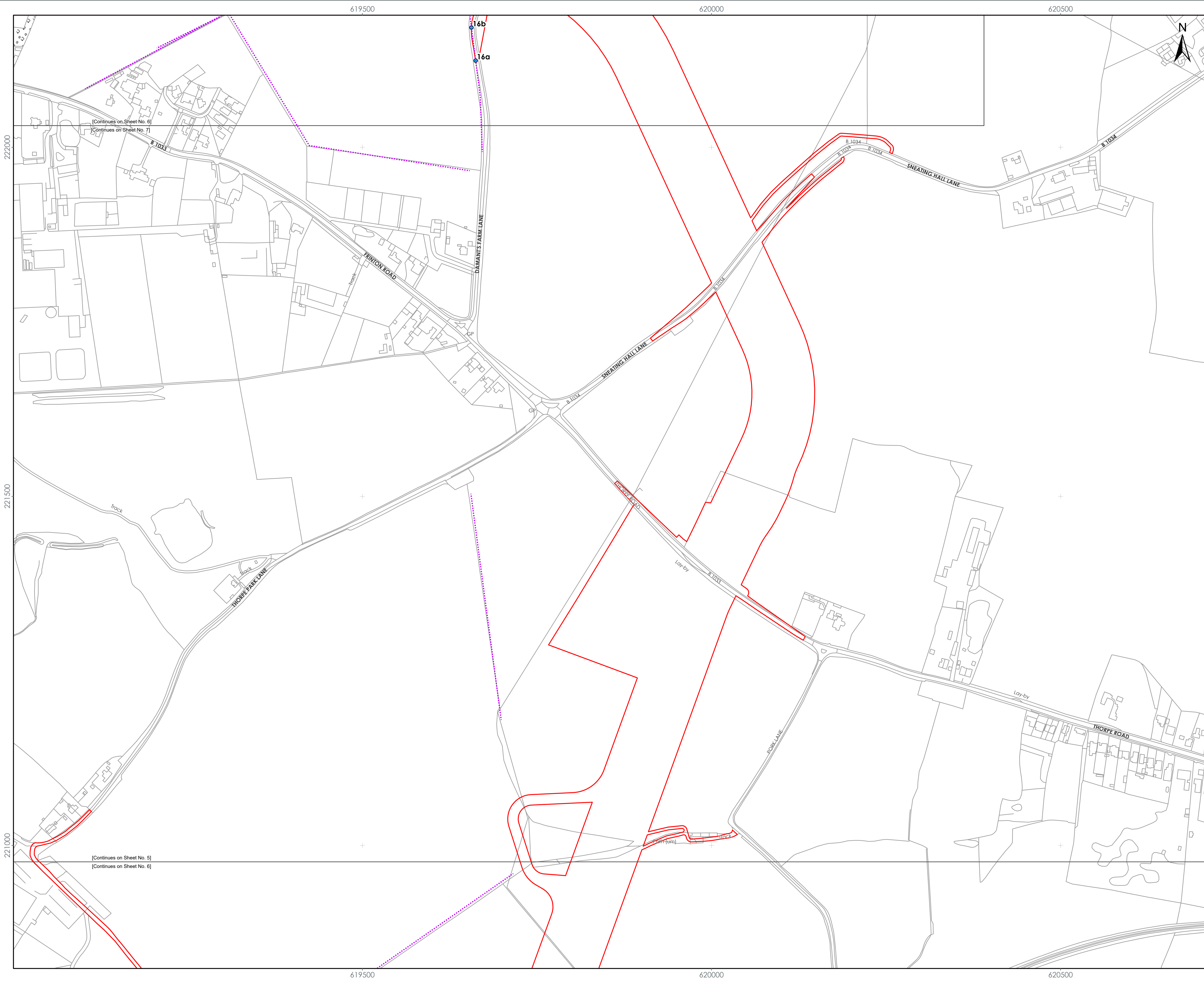
DRAWING NUMBER: 005023882-02
 APFP Regulation: 5(2)(a)
 Sheet No: 5 of 20

SCALE: 1:2,500 PLOT SIZE: A1 DATUM: OSGB 1936 PROJECTION: BNG



[Continues on Sheet No. 5]
 [Continues on Sheet No. 6]

[Continues on Sheet No. 4]
 [Continues on Sheet No. 5]



- LEGEND**
- Order Limits
 - Woodland Area
 - Point referred to in the Schedule 12 to the Order
 - Hedgerow



Data Source:
 Contains UKHO Low of the Sea data © Crown copyright and database right
 Contains OS data © Crown Copyright and database right 2020
 Contains OS data © Crown Copyright and database right 2020
 Contains data from OS Zoomstack

PROJECT TITLE:
 FIVE ESTUARIES OFFSHORE WINDFARM

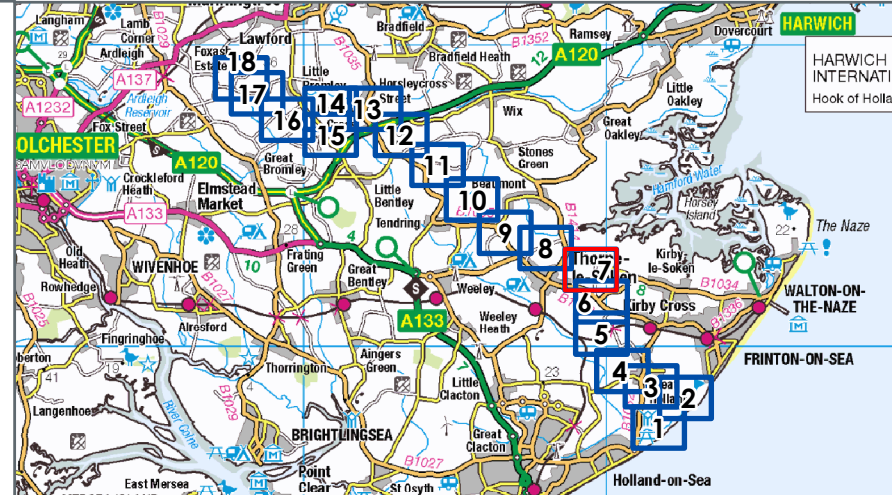
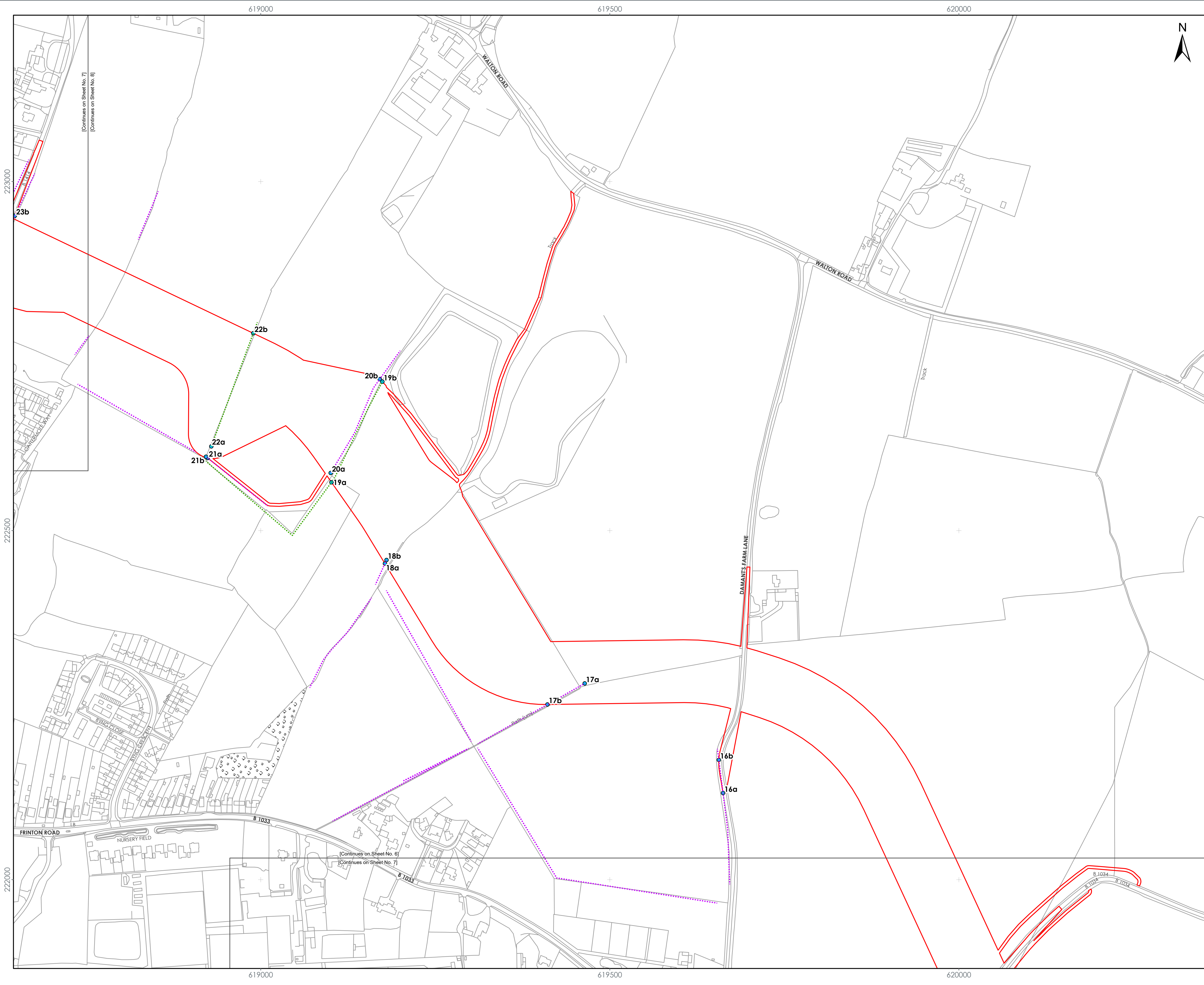
DRAWING TITLE:
 2.10
 Tree Preservation Order and Hedgerow Plan

VER	DATE	REMARKS	Drawn	Checked
A	14/03/2024	For Issue	JB	JE
B	25/09/2024	Change Request - For Issue	JB	JE

DRAWING NUMBER: 005023882-02

APFP Regulation: 5(2)(a)
 Sheet No: 6 of 20

SCALE: 1:2,500 PLOT SIZE: A1 DATUM: OSGB 1936 PROJECTION: BNG



- LEGEND**
- Order Limits
 - Woodland Area
 - Point referred to in the Schedule 12 to the Order
 - Hedgerow
 - Important Hedgerow



Data Source:
 Contains UKHO Low of the Sea data © Crown copyright and database right
 Contains UKHO Ordnance Survey data. All rights reserved. License number 0100031673.
 Contains OS data © Crown Copyright and database right 2020
 Contains data from OS Zoomstack

PROJECT TITLE:
FIVE ESTUARIES OFFSHORE WINDFARM

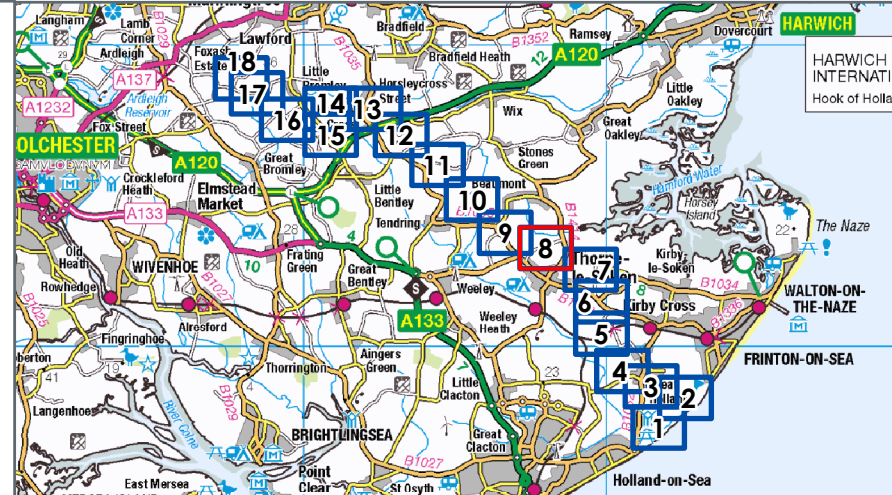
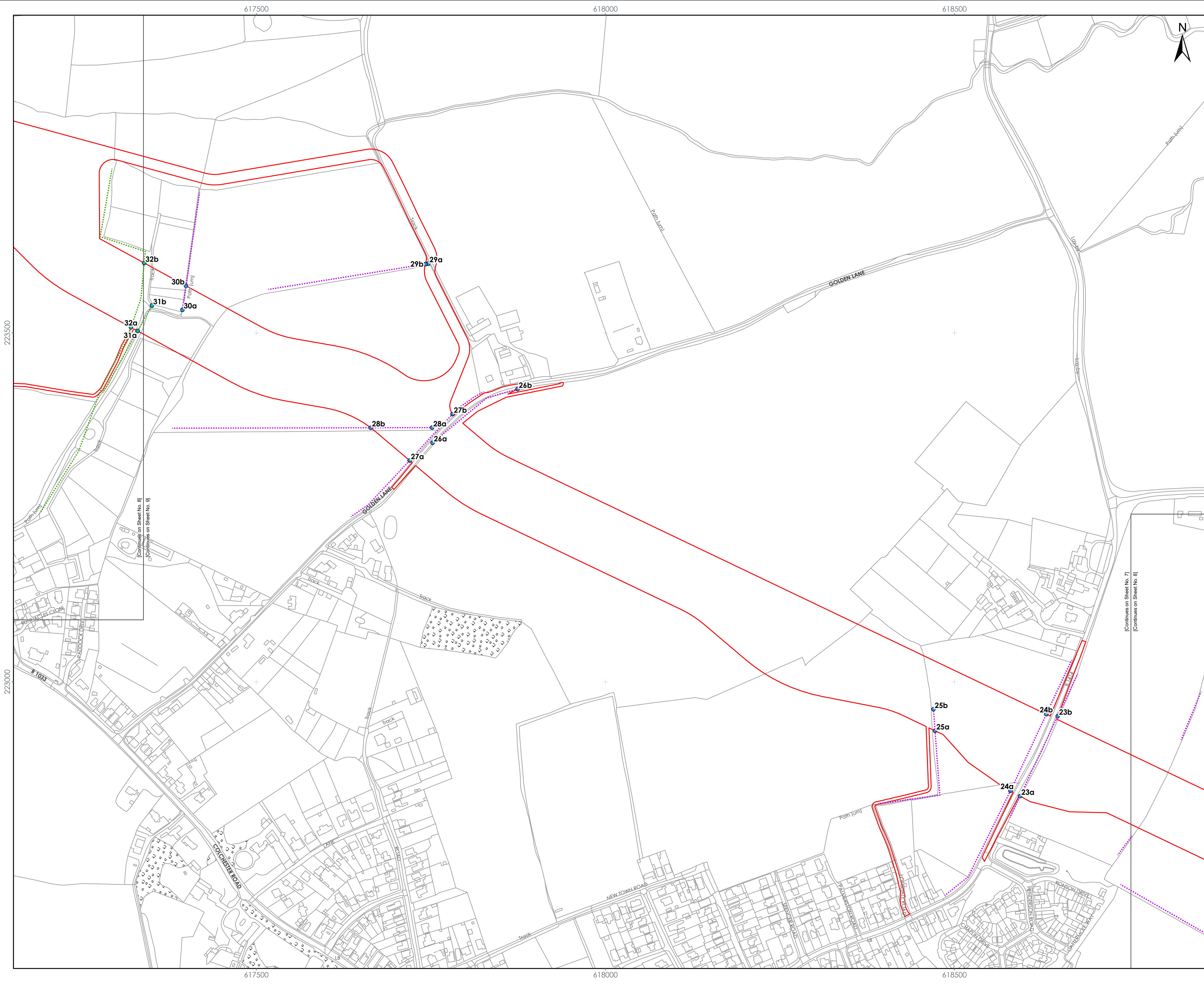
DRAWING TITLE:
**2.10
 Tree Preservation Order and Hedgerow Plan**

VER	DATE	REMARKS	Drawn	Checked
A	14/03/2024	For Issue	JB	JE
B	25/09/2024	Change Request - For Issue	JB	JE

DRAWING NUMBER: **005023882-02**
 APPF Regulation: 5(2)(a)
 Sheet No: 7 of 20

SCALE: 1:2,500 PLOT SIZE: A1 DATUM: OSGB 1936 PROJECTION: BNG





- LEGEND**
- Order Limits
 - Woodland Area
 - Point referred to in the Schedule 12 to the Order
 - Hedgerow
 - Important Hedgerow



Data Source:
 Contains UKHO Low of the Sea data © Crown copyright and database right
 Contains Ordnance Survey data. All rights reserved. License number 0100031673.
 Contains OS data © Crown Copyright and database right 2020
 Contains data from OS Zoomstack

PROJECT TITLE:
FIVE ESTUARIES OFFSHORE WINDFARM

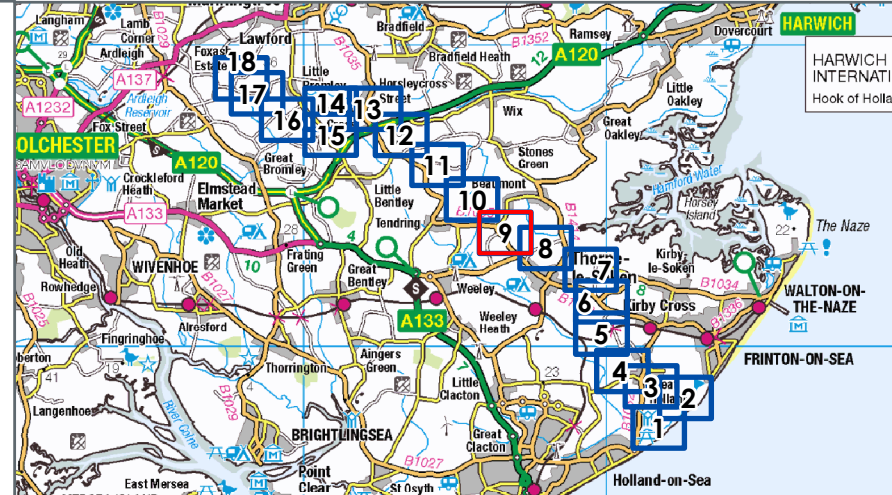
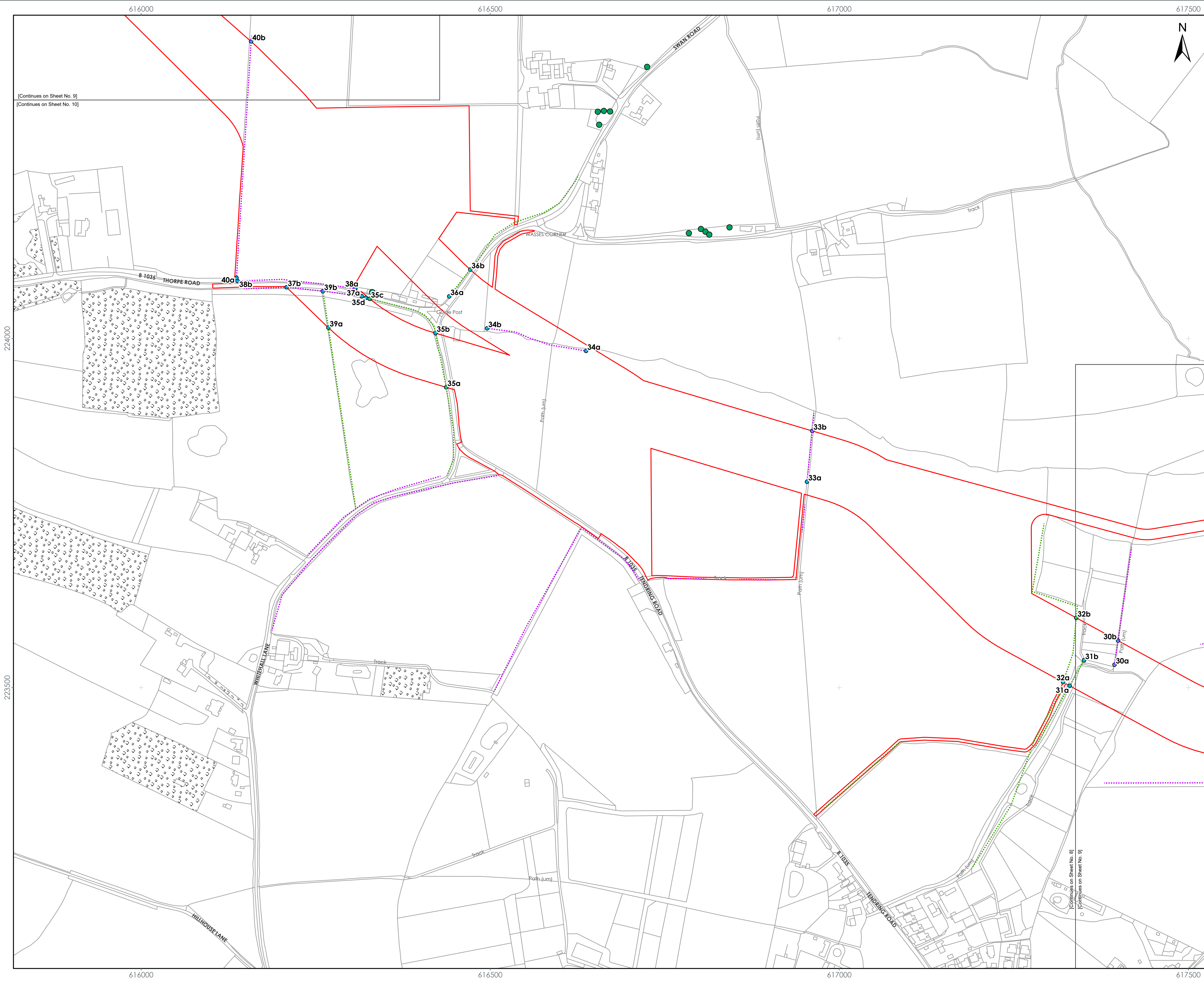
DRAWING TITLE:
**2.10
 Tree Preservation Order and Hedgerow Plan**

VER	DATE	REMARKS	Drawn	Checked
A	14/03/2024	For Issue	JB	JE
B	25/09/2024	Change Request - For Issue	JB	JE

DRAWING NUMBER: **005023882-02**
 APFP Regulation: 5(2)(a)
 Sheet No: 8 of 20

SCALE: 1:2,500 PLOT SIZE: A1 DATUM: OSGB 1936 PROJECTION: BNG

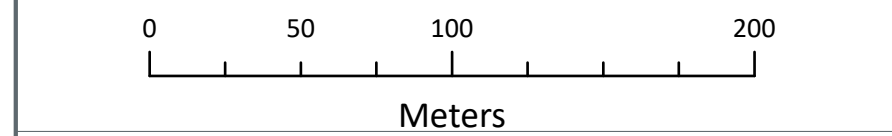




- LEGEND**
- Order Limits
 - Woodland Area
 - Tree Preservation Order
 - Point referred to in the Schedule 12 to the Order
 - ⋯ Hedgerow
 - ⋯ Important Hedgerow

(Continues on Sheet No. 9)
(Continues on Sheet No. 10)

(Continues on Sheet No. 8)
 (Continues on Sheet No. 9)



Data Source:
 Contains UKHO Low of the Sea data © Crown copyright and database right
 Contains OS data © Crown Copyright and database right 2020
 Contains OS data © Crown Copyright and database right 2020
 Contains data from OS Zoomstack

PROJECT TITLE:
FIVE ESTUARIES OFFSHORE WINDFARM

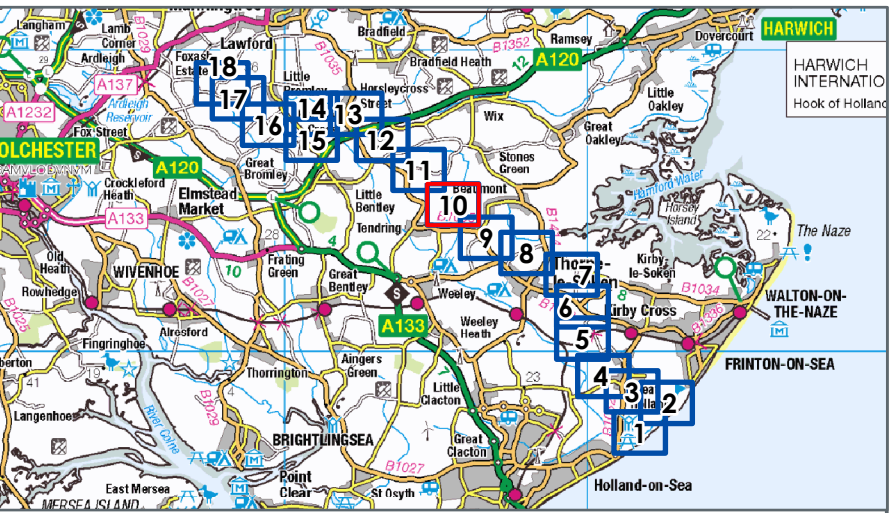
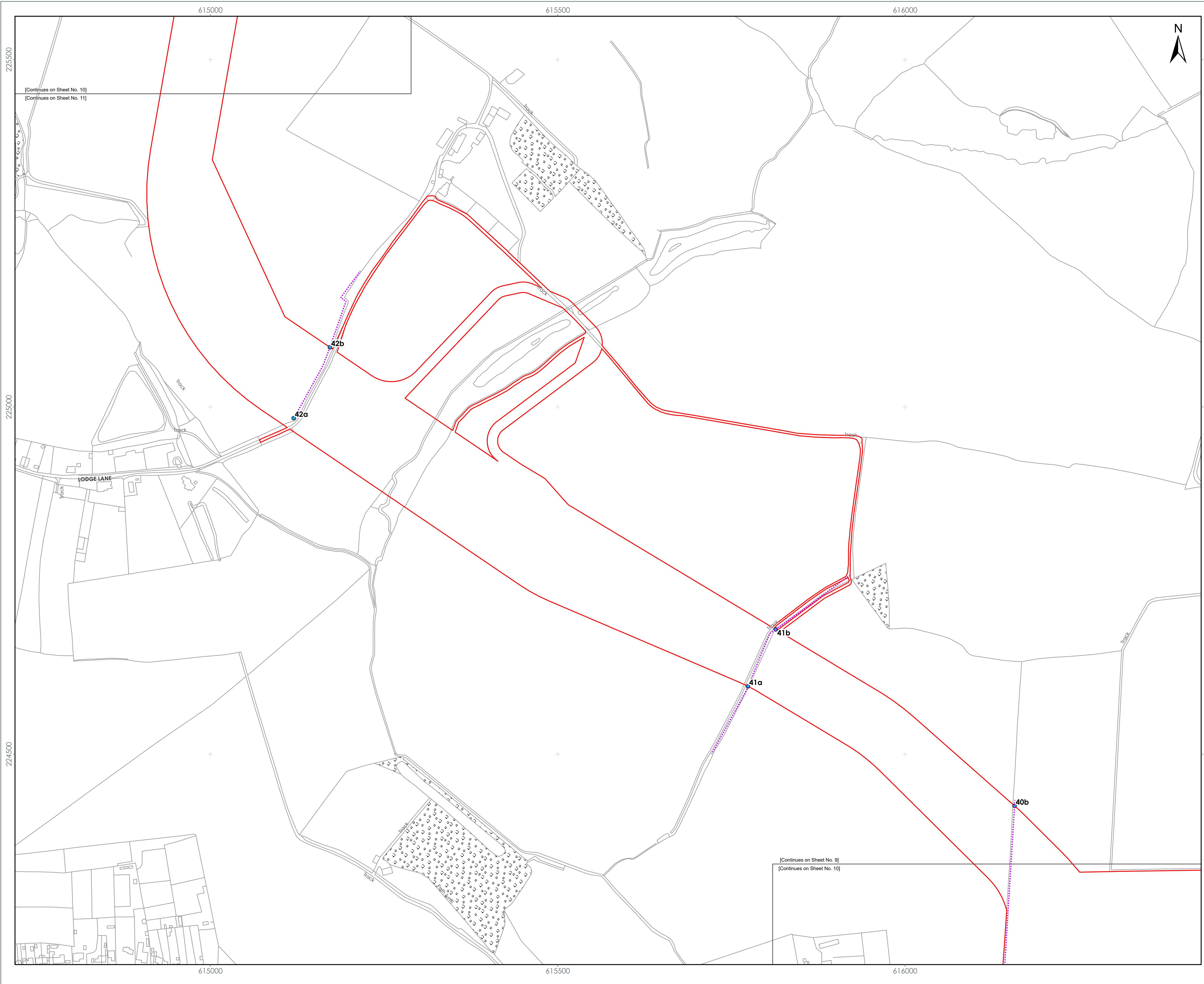
DRAWING TITLE:
**2.10
 Tree Preservation Order and Hedgerow Plan**

VER	DATE	REMARKS	Drawn	Checked
A	14/03/2024	For Issue	JB	JE
B	25/09/2024	Change Request - For Issue	JB	JE

DRAWING NUMBER: **005023882-02**
 APFP Regulation: 5(2)(a)
 Sheet No: 9 of 20

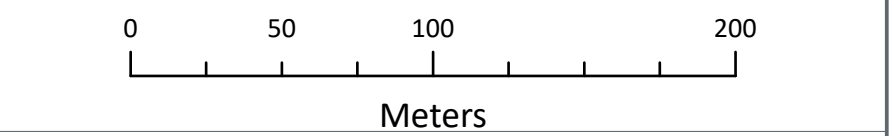
SCALE: 1:2,500 PLOT SIZE: A1 DATUM: OSGB 1936 PROJECTION: BNG





LEGEND

- Order Limits
- Woodland Area
- Point referred to in the Schedule 12 to the Order
- - - - - Hedgerow



Data Source:
 Contains UKHO Low of the Sea data © Crown copyright and database right
 Ordnance Survey data. All rights reserved. License number 0100031673.
 Contains OS data © Crown Copyright and database right 2020
 Contains data from OS Zoomstack

PROJECT TITLE:
FIVE ESTUARIES OFFSHORE WINDFARM

DRAWING TITLE:
**2.10
 Tree Preservation Order and Hedgerow Plan**

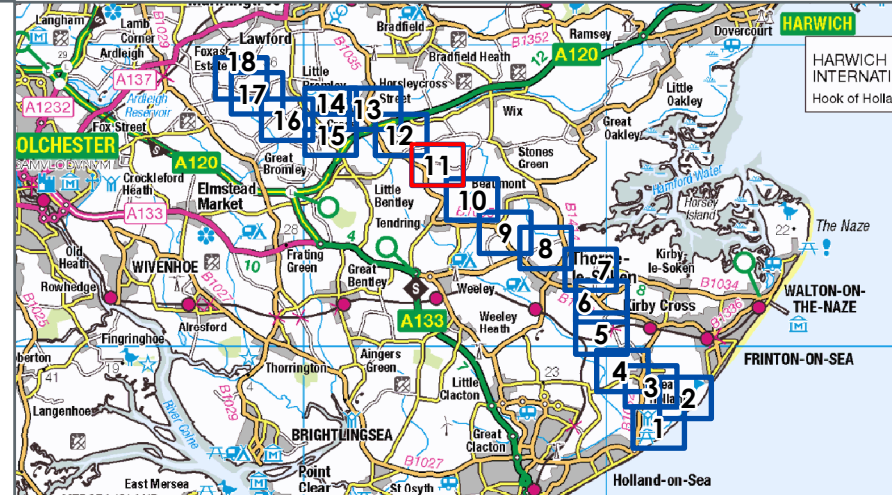
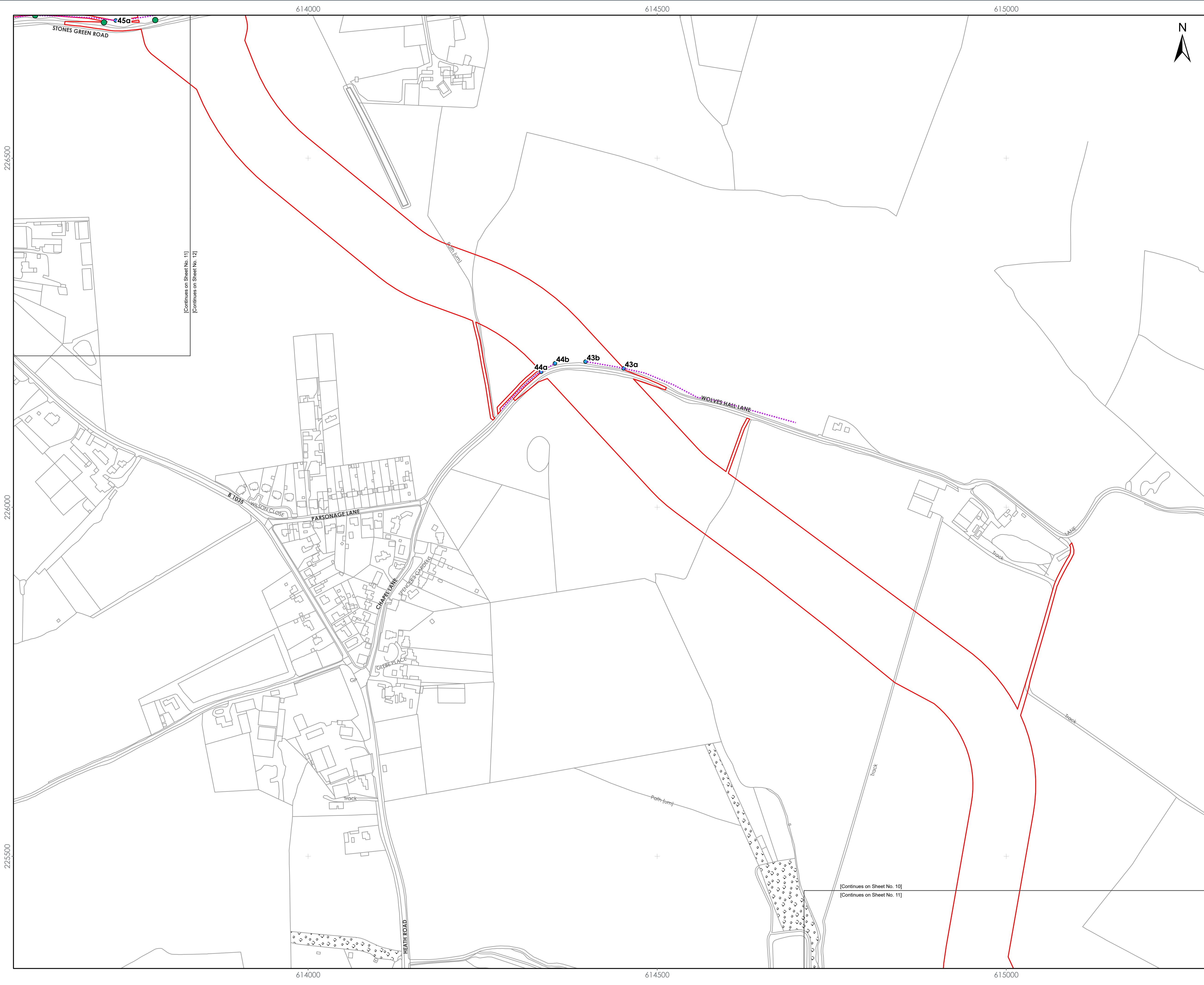
VER	DATE	REMARKS	Drawn	Checked
A	14/03/2024	For Issue	JB	JE
B	25/09/2024	Change Request - For Issue	JB	JE

DRAWING NUMBER: **005023882-02**
 APPF Regulation: 5(2)(a)
 Sheet No: 10 of 20

SCALE: 1:2,500 | PLOT SIZE: A1 | DATUM: OSGB 1936 | PROJECTION: BNG

[Continues on Sheet No. 10]
 [Continues on Sheet No. 11]

[Continues on Sheet No. 9]
 [Continues on Sheet No. 10]



- LEGEND**
- Order Limits
 - Woodland Area
 - Tree Preservation Order
 - Point referred to in the Schedule 12 to the Order
 - ⋯ Hedgerow



Data Source:
 Contains UKHO Low of the Sea data © Crown copyright and database right
 Contains OS data © Crown Copyright and database right 2020
 Contains OS data © Crown Copyright and database right 2020
 Contains OS data © Crown Copyright and database right 2020
 Contains data from OS Zoomstack

PROJECT TITLE:
 FIVE ESTUARIES OFFSHORE WINDFARM

DRAWING TITLE:
 2.10
 Tree Preservation Order and Hedgerow Plan

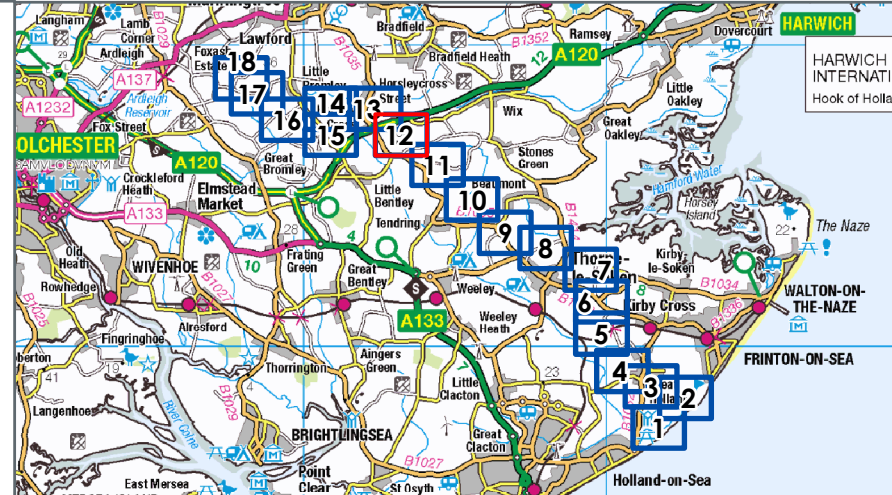
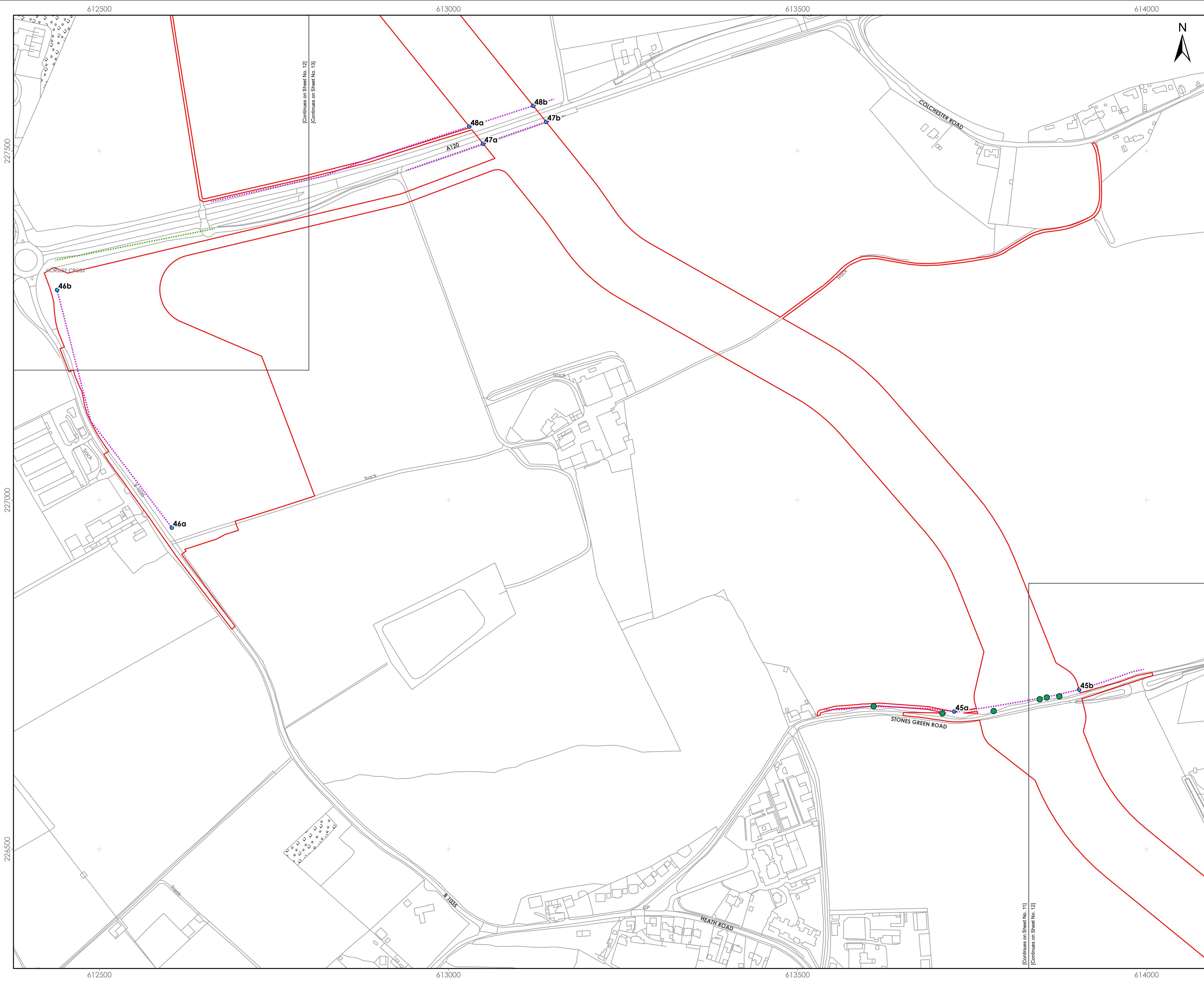
VER	DATE	REMARKS	Drawn	Checked
A	14/03/2024	For Issue	JB	JE
B	25/09/2024	Change Request - For Issue	JB	JE

DRAWING NUMBER: 005023882-02

APFP Regulation: 5(2)(a)
 Sheet No: 11 of 20

SCALE: 1:2,500 PLOT SIZE: A1 DATUM: OSGB 1936 PROJECTION: BNG





- LEGEND**
- Order Limits
 - Woodland Area
 - Tree Preservation Order
 - Point referred to in the Schedule 12 to the Order
 - ⋯ Hedgerow
 - ⋯ Important Hedgerow



Data Source:
 Contains UKHO Low of the Sea data © Crown copyright and database right
 Contains Ordnance Survey data. All rights reserved. License number 0100031673.
 Contains OS data © Crown Copyright and database right 2020
 Contains data from OS Zoomstack

PROJECT TITLE:
FIVE ESTUARIES OFFSHORE WINDFARM

DRAWING TITLE:
**2.10
 Tree Preservation Order and Hedgerow Plan**

VER	DATE	REMARKS	Drawn	Checked
A	14/03/2024	For Issue	JB	JE
B	25/09/2024	Change Request - For Issue	JB	JE

DRAWING NUMBER: **005023882-02**
 APFP Regulation: 5(2)(a)
 Sheet No: 12 of 20

SCALE: 1:2,500 PLOT SIZE: A1 DATUM: OSGB 1936 PROJECTION: BNG

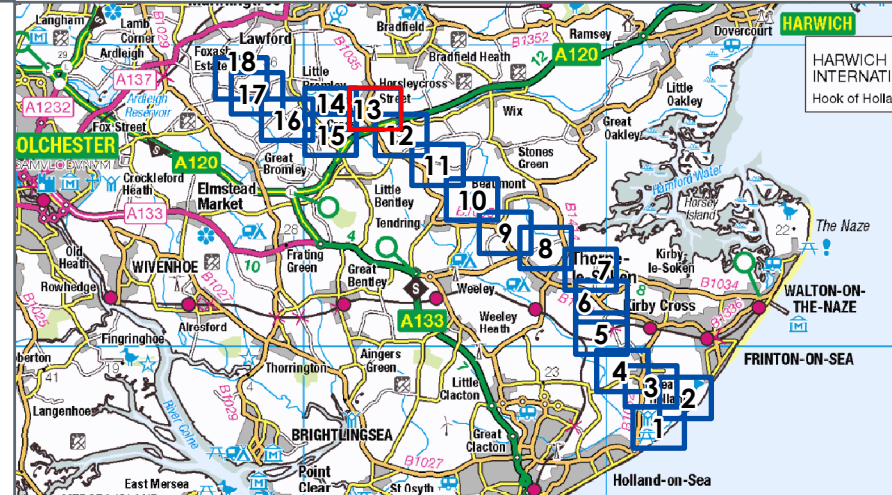
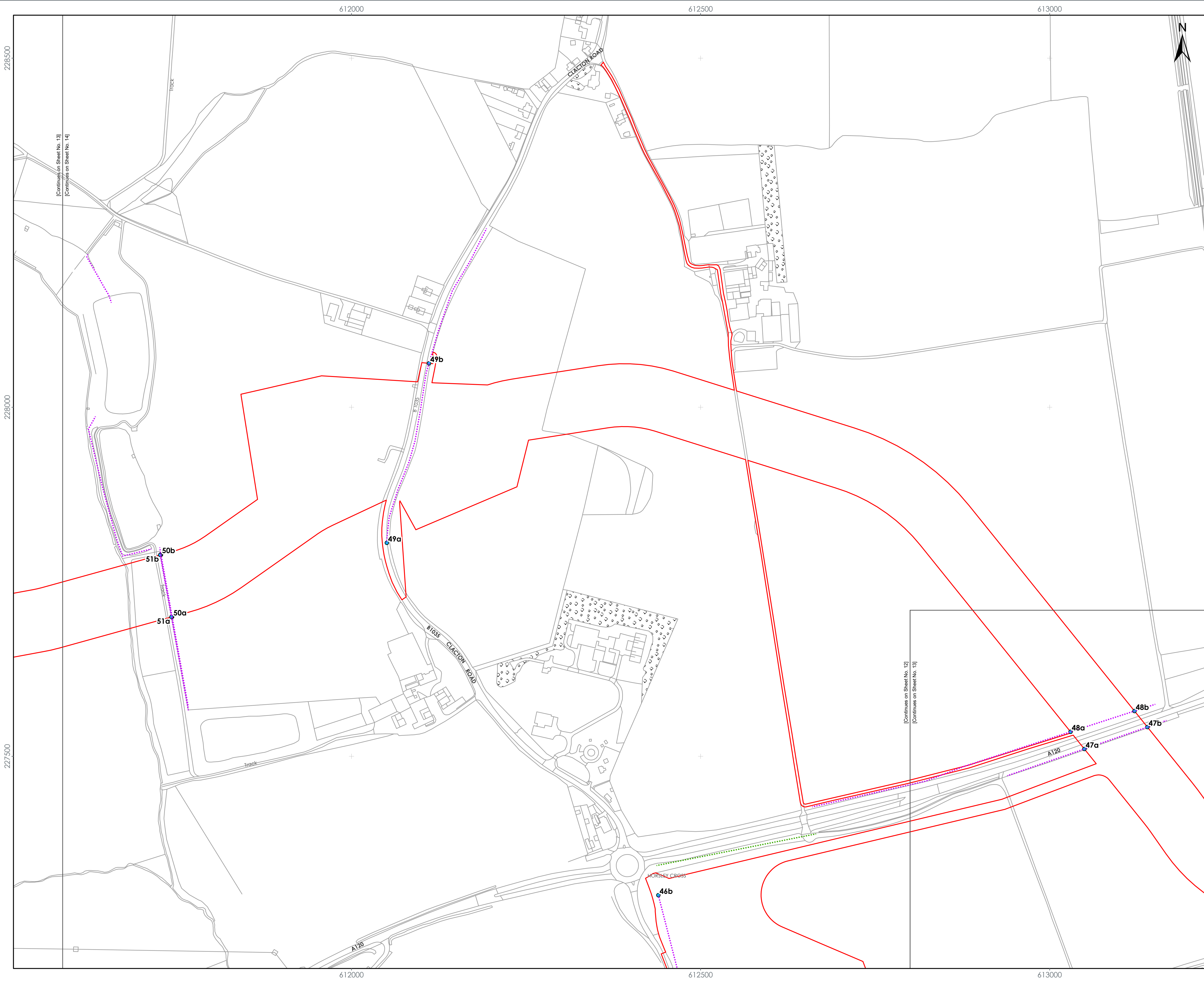


227500
227000
226500

227500
227000
226500

[Continues on Sheet No. 11]
[Continues on Sheet No. 12]

[Continues on Sheet No. 12]
[Continues on Sheet No. 13]



- LEGEND**
- Order Limits
 - Woodland Area
 - Point referred to in the Schedule 12 to the Order
 - ⋯ Hedgerow
 - ⋯ Important Hedgerow



Data Source:
 Contains UKHO Low of the Sea data © Crown copyright and database right
 Contains OS data © Crown Copyright and database right 2020
 Contains OS data © Crown Copyright and database right 2020
 Contains data from OS Zoomstack

PROJECT TITLE:
FIVE ESTUARIES OFFSHORE WINDFARM

DRAWING TITLE:
**2.10
 Tree Preservation Order and Hedgerow Plan**

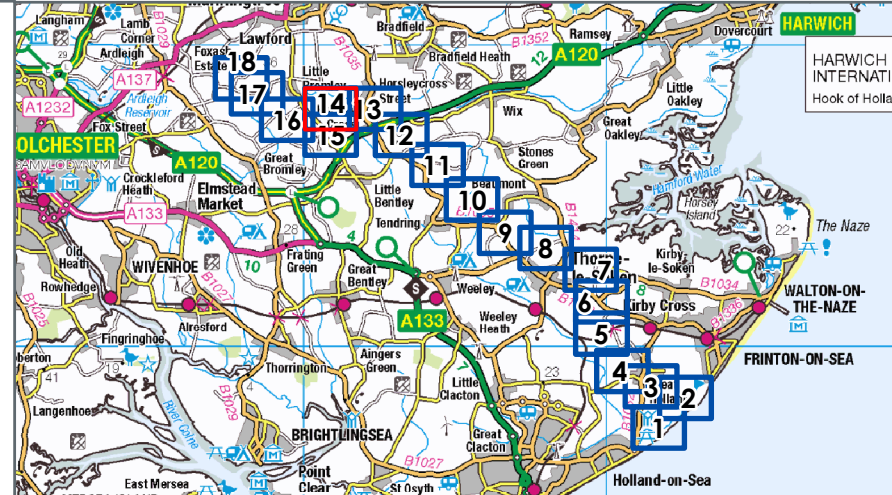
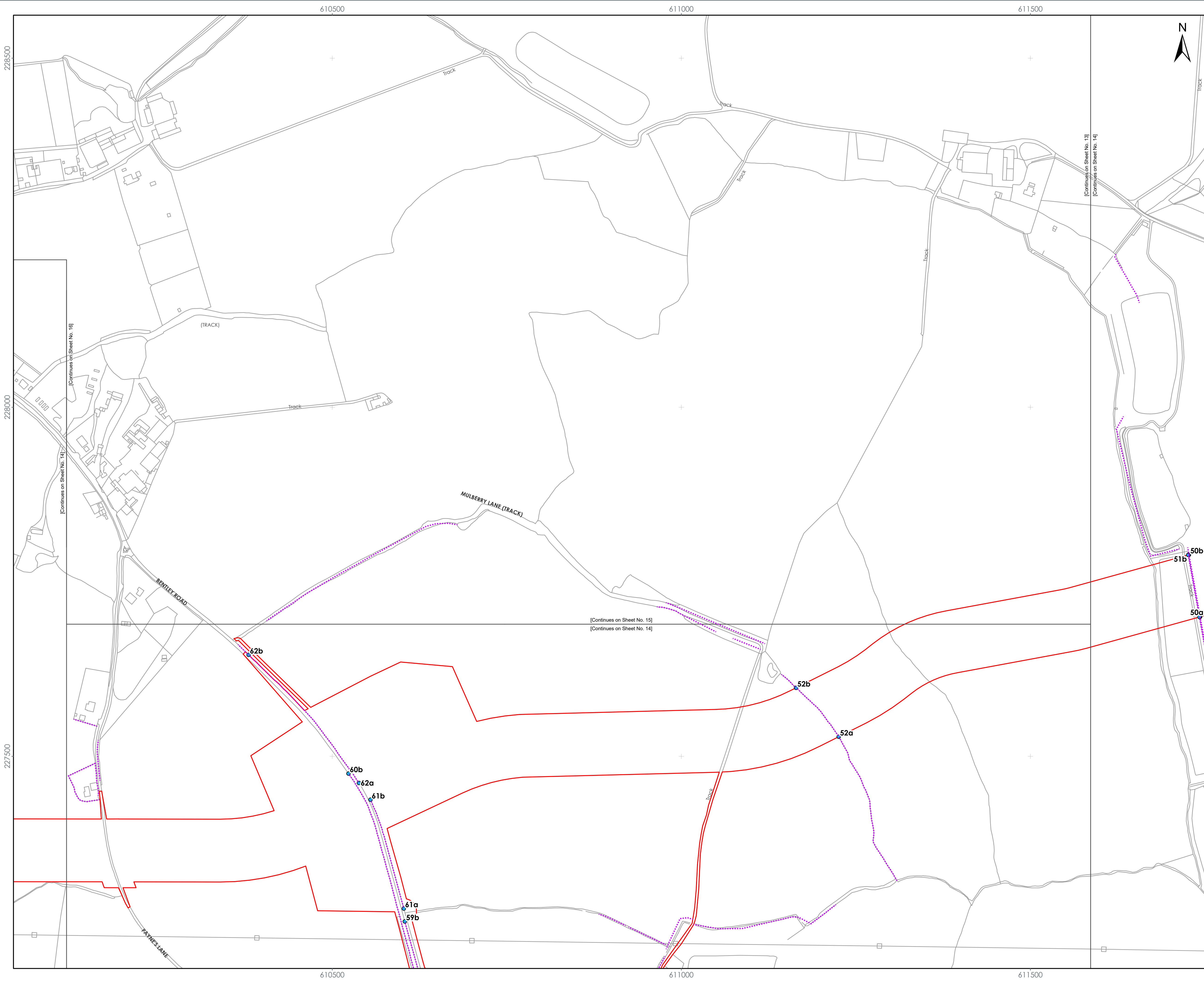
VER	DATE	REMARKS	Drawn	Checked
A	14/03/2024	For Issue	JB	JE
B	25/09/2024	Change Request - For Issue	JB	JE

DRAWING NUMBER: **005023882-02**

APFP Regulation: 5(2)(a)
 Sheet No: 13 of 20

SCALE: 1:2,500 PLOT SIZE: A1 DATUM: OSGB 1936 PROJECTION: BNG





- LEGEND**
- Order Limits
 - Point referred to in the Schedule 12 to the Order
 - ⋯ Hedgerow



Data Source:
 Contains UKHO Low of the Sea data © Crown copyright and database right
 Ordnance Survey data. All rights reserved. License number 0100031673.
 Contains OS data © Crown Copyright and database right 2020
 Contains data from OS Zoomstack

PROJECT TITLE:
FIVE ESTUARIES OFFSHORE WINDFARM

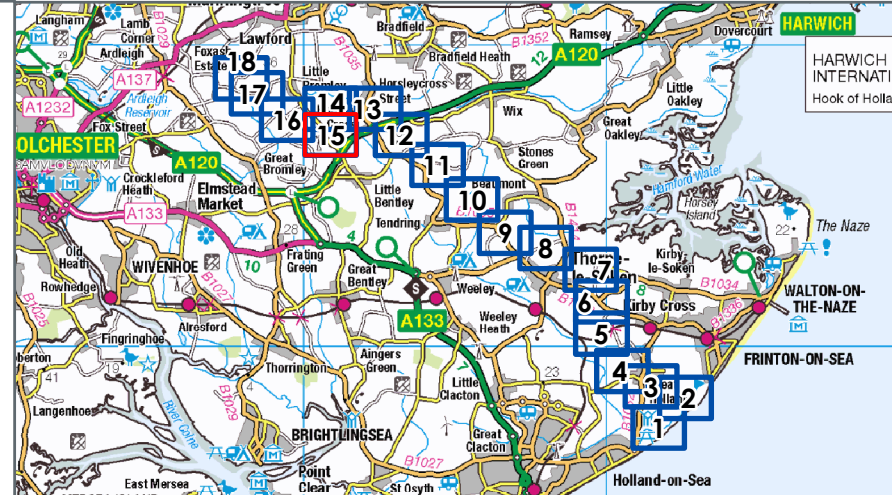
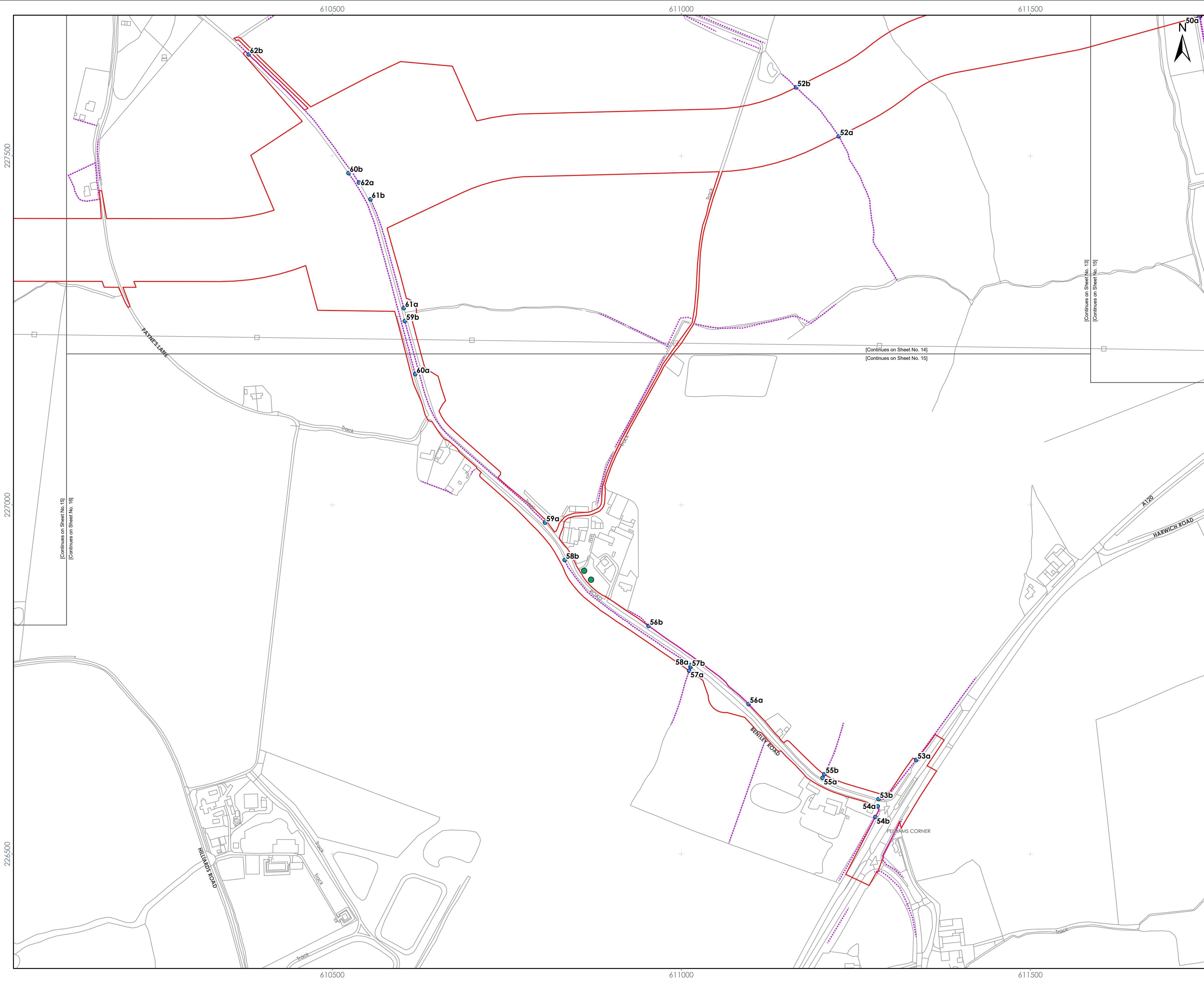
DRAWING TITLE:
**2.10
 Tree Preservation Order and Hedgerow Plan**

VER	DATE	REMARKS	Drawn	Checked
A	14/03/2024	For Issue	JB	JE
B	25/09/2024	Change Request - For Issue	JB	JE

DRAWING NUMBER: **005023882-02**
 APFP Regulation: 5(2)(a)
 Sheet No: 14 of 20

SCALE: 1:2,500 PLOT SIZE: A1 DATUM: OSGB 1936 PROJECTION: BNG





- LEGEND**
- Order Limits
 - Tree Preservation Order
 - Point referred to in the Schedule 12 to the Order
 - Hedgerow



Data Source:
 Contains UKHO Low of the Sea data © Crown copyright and database right
 Contains Ordnance Survey data. All rights reserved. License number 0100031673.
 Contains OS data © Crown Copyright and database right 2020
 Contains data from OS Zoomstack

PROJECT TITLE:
FIVE ESTUARIES OFFSHORE WINDFARM

DRAWING TITLE:
2.10 Tree Preservation Order and Hedgerow Plan

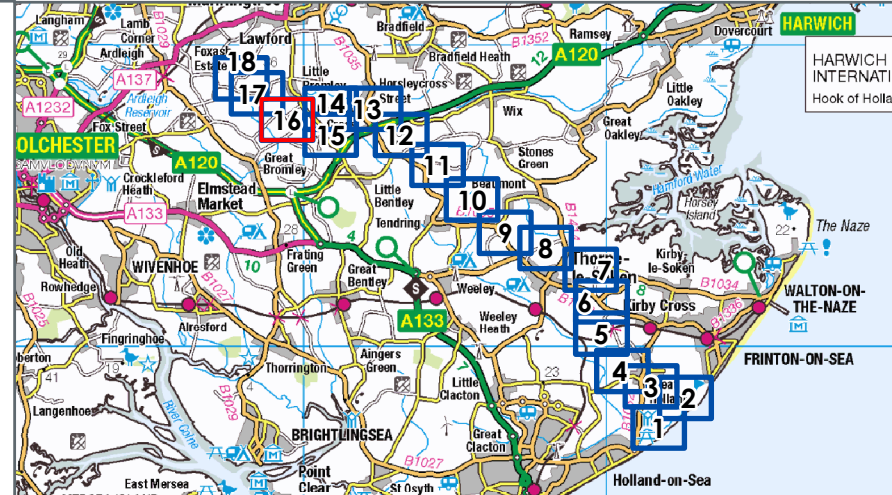
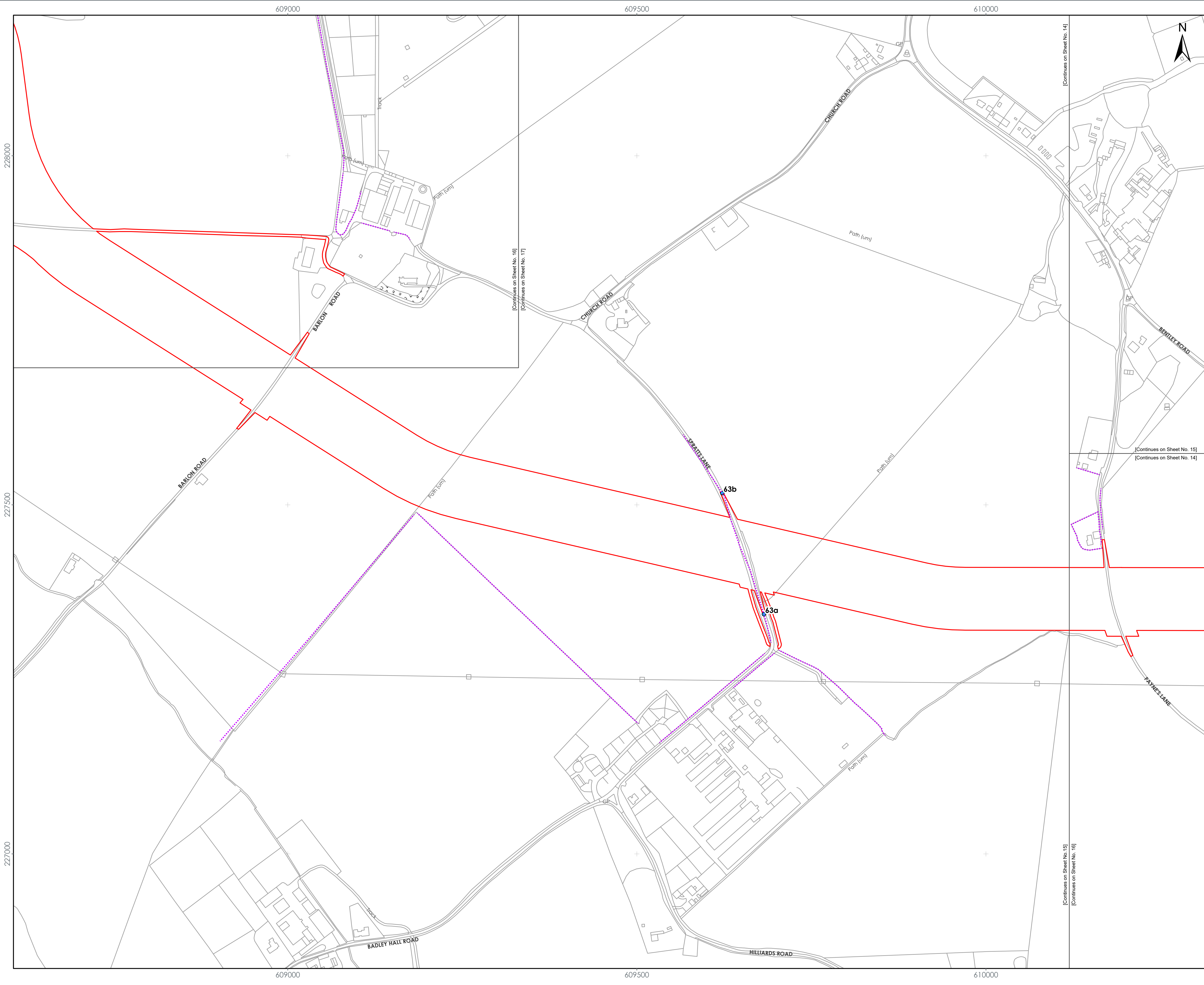
VER	DATE	REMARKS	Drawn	Checked
A	14/03/2024	For Issue	JB	JE
B	25/09/2024	Change Request - For Issue	JB	JE

DRAWING NUMBER: **005023882-02**

APFP Regulation: 5(2)(a)
 Sheet No: 15 of 20

SCALE: 1:2,500 | PLOT SIZE: A1 | DATUM: OSGB 1936 | PROJECTION: BNG





- LEGEND**
- Order Limits
 - Woodland Area
 - Point referred to in the Schedule 12 to the Order
 - Hedgerow



Data Source:
 Contains UKHO Low of the Sea data © Crown copyright and database right
 Contains Ordnance Survey data. All rights reserved. License number 0100031673.
 Contains OS data © Crown Copyright and database right 2020
 Contains data from OS Zoomstack

PROJECT TITLE:
FIVE ESTUARIES OFFSHORE WINDFARM

DRAWING TITLE:
**2.10
 Tree Preservation Order and Hedgerow Plan**

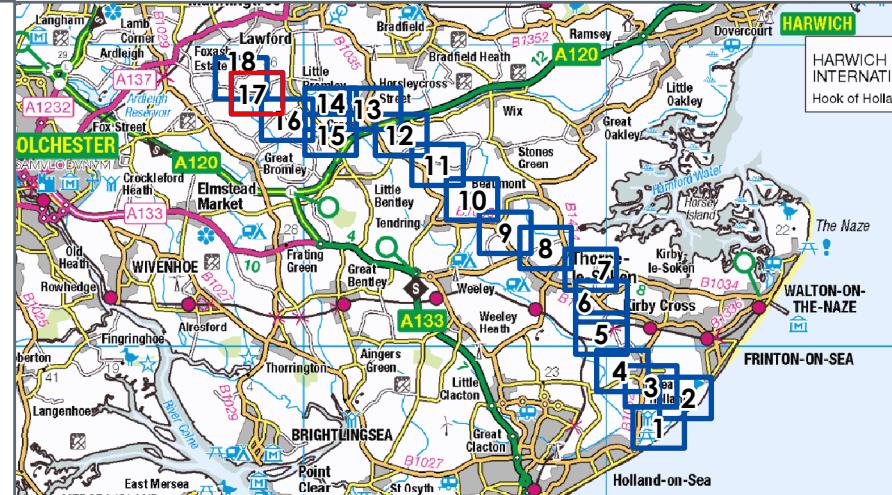
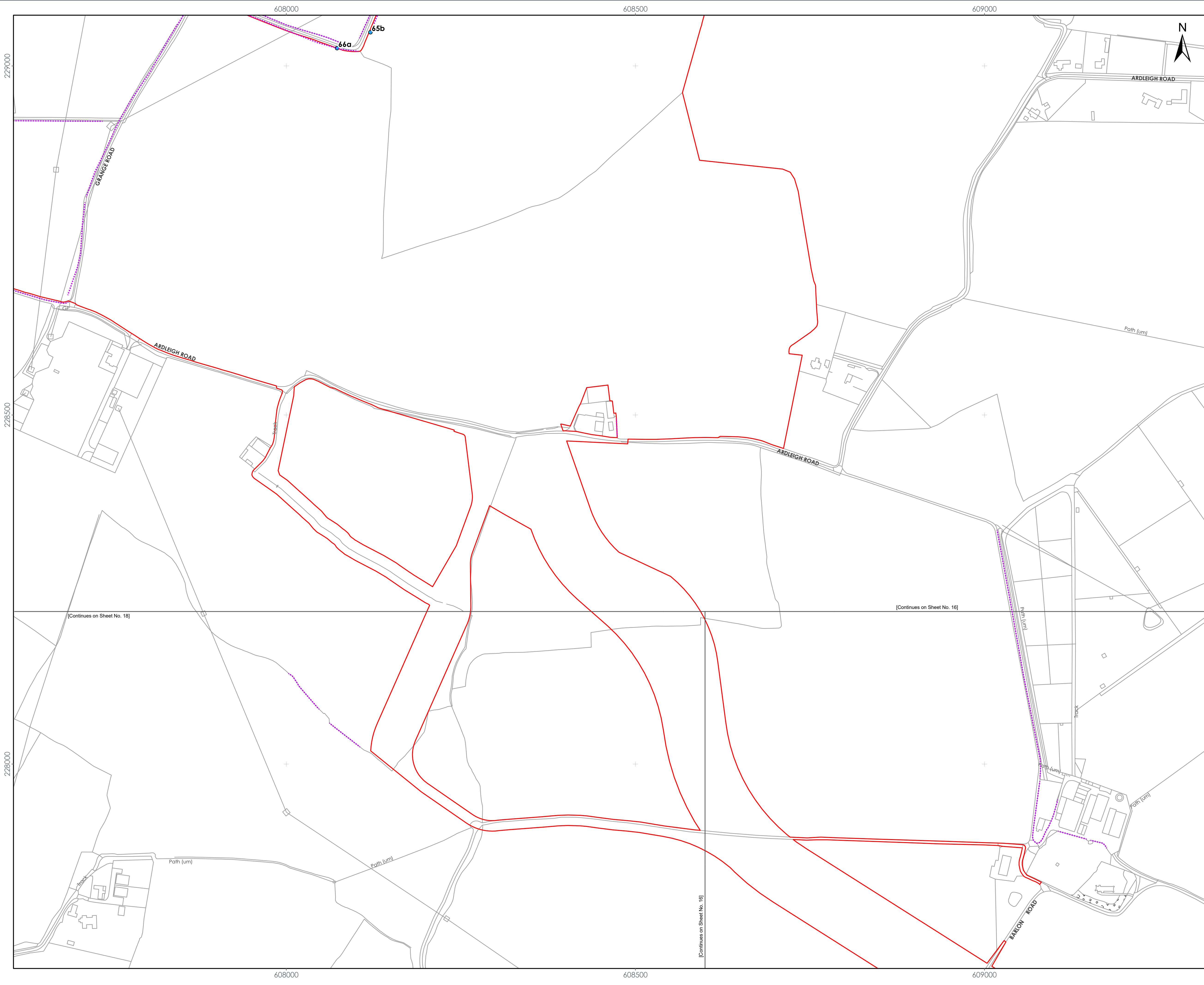
VER	DATE	REMARKS	Drawn	Checked
A	14/03/2024	For Issue	JB	JE
B	25/09/2024	Change Request - For Issue	JB	JE

DRAWING NUMBER: **005023882-02**

APFP Regulation: 5(2)(a)
 Sheet No: 16 of 20

SCALE: 1:2,500 PLOT SIZE: A1 DATUM: OSGB 1936 PROJECTION: BNG





- LEGEND**
- Order Limits
 - Woodland Area
 - Point referred to in the Schedule 12 to the Order
 - Hedgerow



Data Source:
 Contains UKHO Low of the Sea data © Crown copyright and database right
 Ordnance Survey data. All rights reserved. License number 0100031673.
 Contains OS data © Crown Copyright and database right 2020
 Contains data from OS Zoomstack

PROJECT TITLE:
FIVE ESTUARIES OFFSHORE WINDFARM

DRAWING TITLE:
**2.10
 Tree Preservation Order and Hedgerow Plan**

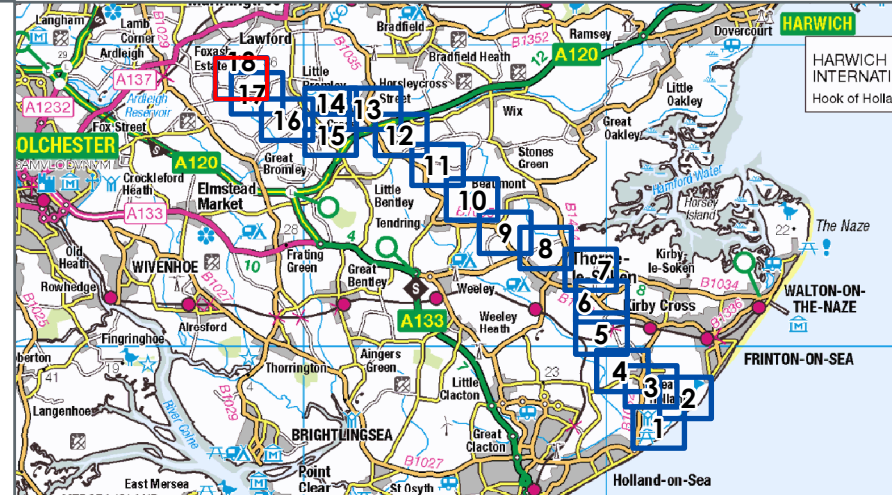
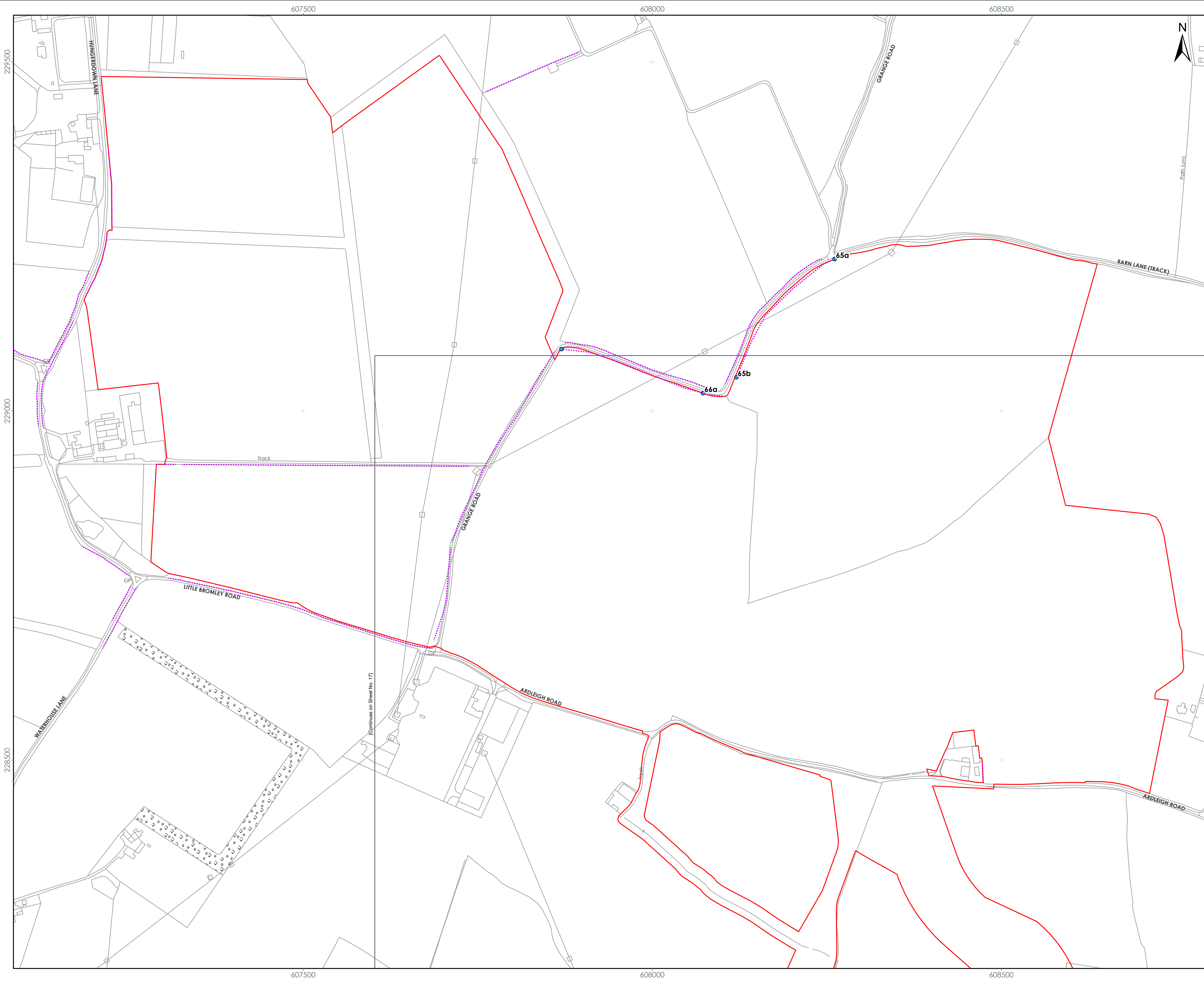
VER	DATE	REMARKS	Drawn	Checked
A	14/03/2024	For Issue	JB	JE
B	25/09/2024	Change Request - For Issue	JB	JE

DRAWING NUMBER: **005023882-02**

APFP Regulation: 5(2)(c)
 Sheet No: 17 of 20

SCALE: 1:2,500 PLOT SIZE: A1 DATUM: OSGB 1936 PROJECTION: BNG





- LEGEND**
- Order Limits
 - Woodland Area
 - Point referred to in the Schedule 12 to the Order
 - Hedgerow



Data Source:
 Contains UKHO Low of the Sea data © Crown copyright and database right
 Ordnance Survey data. All rights reserved. License number 0100031673.
 Contains OS data © Crown Copyright and database right 2020
 Contains data from OS Zoomstack

PROJECT TITLE:
FIVE ESTUARIES OFFSHORE WINDFARM

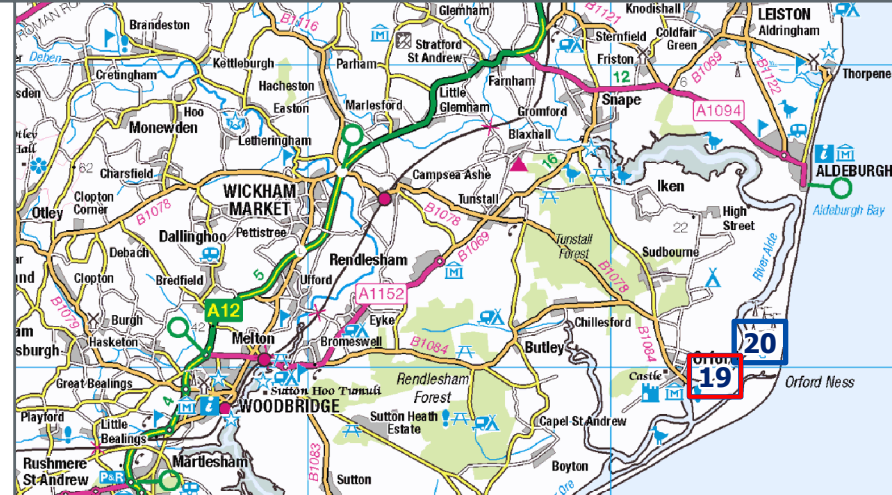
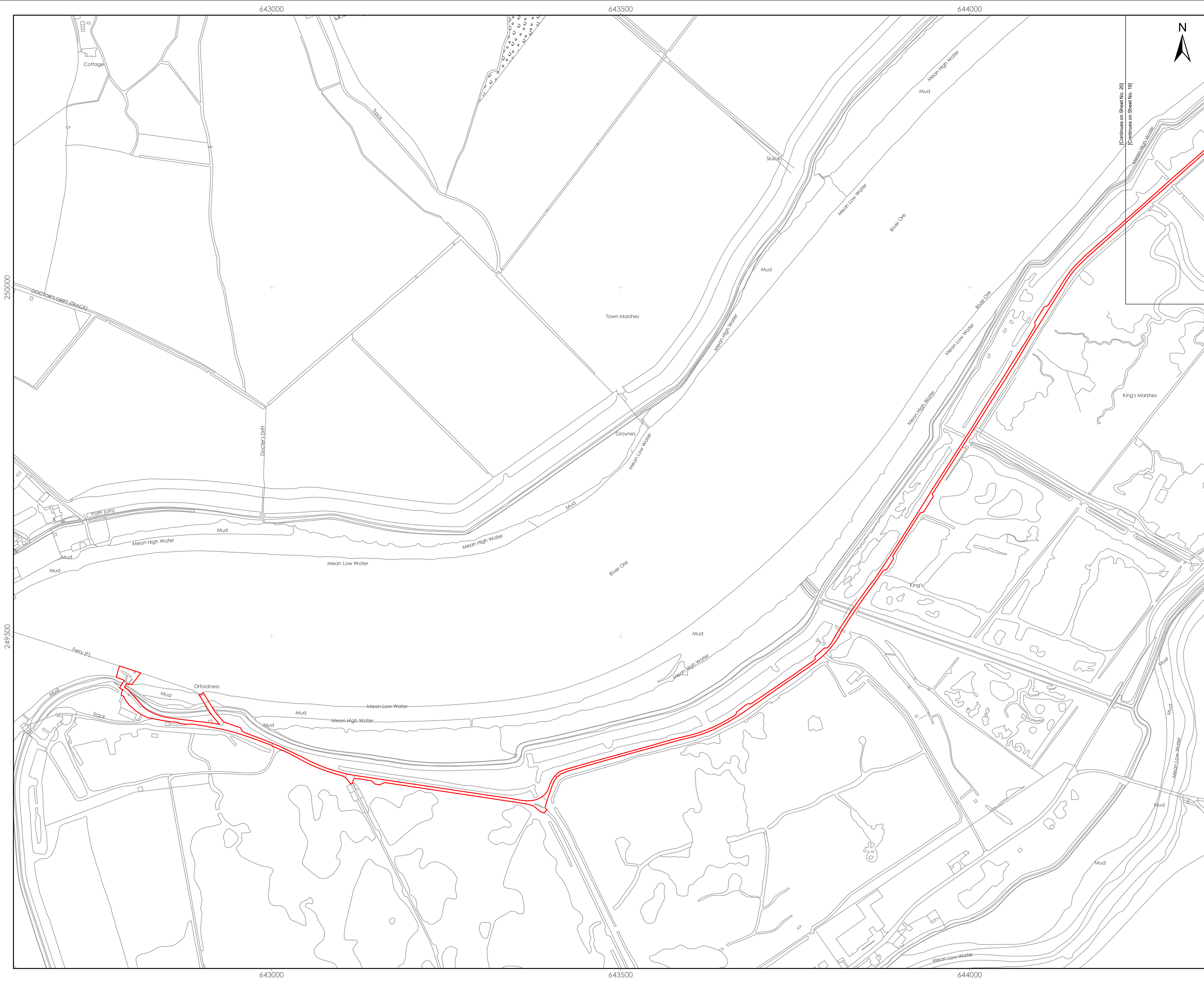
DRAWING TITLE:
**2.10
 Tree Preservation Order and Hedgerow Plan**

VER	DATE	REMARKS	Drawn	Checked
A	14/03/2024	For Issue	JB	JE
B	25/09/2024	Change Request - For Issue	JB	JE

DRAWING NUMBER: **005023882-02**
 APFP Regulation: 5(2)(a)
 Sheet No: 18 of 20

SCALE: 1:2,500 | PLOT SIZE: A1 | DATUM: OSGB 1936 | PROJECTION: BNG





LEGEND

- Order Limits
- Woodland Area



Data Source:
 Contains UKHO Low of the Sea data © Crown copyright and database right
 Contains OS data © Crown Copyright and database right 0100031673.
 Contains OS data © Crown Copyright and database right 2020
 Contains data from OS Zoomstack

PROJECT TITLE:
 FIVE ESTUARIES OFFSHORE WINDFARM

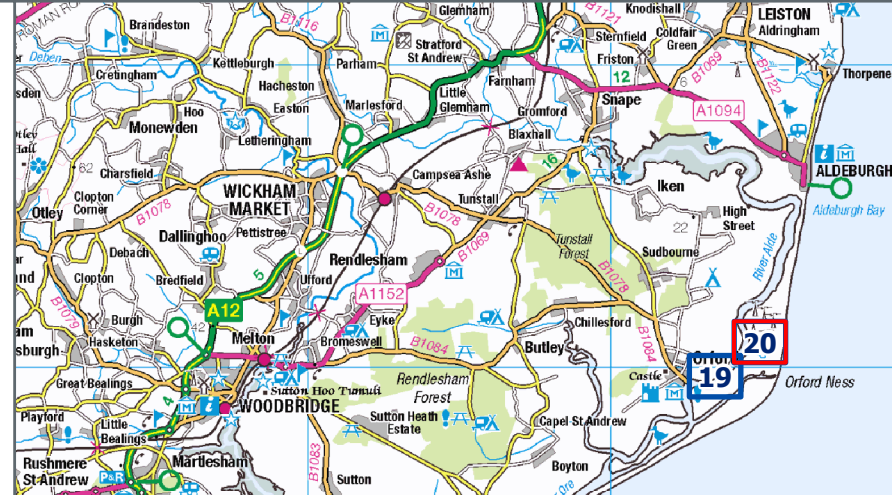
DRAWING TITLE:
 2.10
 Tree Preservation Order and Hedgerow Plan

VER	DATE	REMARKS	Drawn	Checked
A	14/03/2024	For Issue	JB	JE
B	25/09/2024	Change Request - For Issue	JB	JE

DRAWING NUMBER: 005023882-02
APFP Regulation: 5(2)(a)
Sheet No: 19 of 20

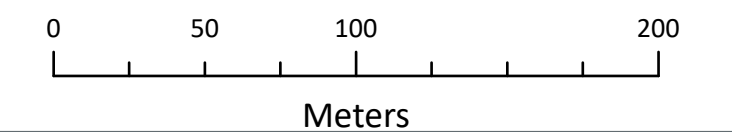
SCALE: 1:2,500 PLOT SIZE: A1 DATUM: OSGB 1936 PROJECTION: BNG





LEGEND

Order Limits



Data Source:
 Contains UKHO Low of the Sea data © Crown copyright and database right
 Contains OS data © Crown Copyright and database right 2020
 Contains OS data © Crown Copyright and database right 2020
 Contains data from OS Zoomstack

PROJECT TITLE:
FIVE ESTUARIES OFFSHORE WINDFARM

DRAWING TITLE:
**2.10
 Tree Preservation Order and Hedgerow Plan**

VER	DATE	REMARKS	Drawn	Checked
A	14/03/2024	For Issue	JB	JE
B	25/09/2024	Change Request - For Issue	JB	JE

DRAWING NUMBER: **005023882-02**

APFP Regulation: 5(2)(a)

Sheet No: 20 of 20

SCALE: 1:2,500 PLOT SIZE: A1 DATUM: OSGB 1936 PROJECTION: BNG



(Continues on Sheet No. 20)
 (Continues on Sheet No. 19)